



20140501000227980 1/54 \$158.25
Madison Cnty Judge of Probate, AL
05/01/2014 04:03:34 PM FILED/CERT

DECLARATION OF COVENANTS, CONDITIONS AND RESTRICTIONS

FOR

THE MEADOWS AT HAMPTON COVE

Prepared By:

☞ Matthew R. Harrison
Harrison, Gammons & Rawlinson, P.C.
2430 L&N Drive
Huntsville, Alabama 35801
(256) 533-7711

NOTICE TO CLOSING ATTORNEYS: PURSUANT TO ARTICLE IV OF THIS DECLARATION, ASSESSMENTS ARE TO BE COLLECTED AT EACH CLOSING OF PROPERTY SUBJECT TO THIS DECLARATION, UNLESS OTHERWISE NOTED.

STATE OF ALABAMA)
 :
COUNTY OF MADISON)

**DECLARATION OF COVENANTS, CONDITIONS
AND RESTRICTIONS FOR
THE MEADOWS AT HAMPTON COVE**

THIS DECLARATION OF COVENANTS, CONDITIONS AND RESTRICTIONS FOR THE MEADOWS AT HAMPTON COVE (this “Declaration”) is made on the date hereinafter set forth by WRIGHT HOMES, LLC, an Alabama limited liability company, (hereinafter sometimes called “Declarant”);

WITNESSETH:

WHEREAS, Declarant is the owner of the real property described in Exhibit “A” attached hereto and by reference made a part of this Declaration; and

WHEREAS, Declarant desires to subject the real property described in said attached Exhibit “A” hereof to the provisions of this Declaration to create a residential community of single-family housing and to provide for the subjecting of other real property to the provisions of this Declaration, which other real property may consist of single-family detached housing, or townhomes;

NOW, THEREFORE, Declarant hereby declares that the real property described in attached Exhibit “A” of this Declaration, including the improvements constructed or to be constructed thereon, is hereby subjected to the provisions of this Declaration and shall be held, sold, transferred, conveyed, used, occupied, and mortgaged or otherwise encumbered subject to the covenants, conditions, restrictions, easements, assessments, and liens hereinafter set forth, which are for the purpose of protecting the value and desirability of, and which shall run with the title to, the real property hereby or hereafter made subject hereto, and shall be binding on all persons having any right, title, or interest in all or any portion of the real property now or hereafter made subject hereto, their respective heirs, legal representatives, successors, successors-in-title, and assigns and shall inure to the benefit of each and every owner of all or any portion thereof. Declarant reserves the right to modify the restrictive covenants, or to limit therein the application of this Declaration.

Article I
Definitions

Unless the context shall prohibit, certain words used in this Declaration shall be defined as set forth in Exhibit "B", attached hereto and by reference made a part hereof.

Article II
Property Subject To This Declaration

Section 1. Property Hereby Subjected To This Declaration. The real property which is, by the recording of this Declaration, subject to the covenants and restrictions hereafter set forth and which, by virtue of the recording of this Declaration, shall be held, transferred, sold, conveyed, used, occupied, and mortgaged or otherwise encumbered subject to this Declaration is the real property described in Exhibit "A", attached hereto and by reference made a part hereof. It is contemplated that the described property will be developed in phases, subdivided and platted for additional lots and additions, and all such lots shall be subject to these protective covenants.

Section 2. Other Property. Only the real property described in Exhibit "A" attached hereto is hereby made subject to this Declaration; provided, however, by one or more Supplementary Declarations, Declarant and the Association have the right, but not the obligation, to subject other real property to this Declaration as hereinafter provided.

Article III
Association Membership and Voting Rights

Section 1. Membership. Every Person who is the record owner of a fee or undivided fee interest in any Lot that is subject to this Declaration shall be deemed to have a membership in the Association. The foregoing is not intended to include Persons who hold an interest merely as security for the performance of an obligation, and the giving of a security interest shall not terminate the Owner's membership. No Owner, whether one or more Persons, shall have more than one (1) membership per Lot. In the event of multiple Owners of a Lot, votes and rights of use and enjoyment shall be as provided in this Declaration and in the By-Laws. Membership shall be appurtenant to and may not be separated from ownership of any Lot. The rights and privileges of membership, including the right to vote and to hold office, may be exercised by a member or the member's spouse, but in no event shall more than one (1) vote be cast nor office held for each Lot owned.

Section 2. Voting. Members shall be entitled to one (1) vote for each Lot owned. When more than one Person holds an ownership interest in any Lot, the vote for such Lot shall be exercised as those Owners themselves determine and advise the Secretary prior to any meeting. In the absence of such advice, the Lot's vote shall be suspended in the event more than one Person seeks to exercise it.

THE ASSOCIATION SHALL HAVE NO AUTHORITY TO ENFORCE THE DECLARATION WITHOUT THE CONSENT OF THE DECLARANT, NOR SHALL THE ASSOCIATION, WITHOUT CONSENT OF THE DECLARANT, HAVE ANY POWER OR AUTHORITY TO PERFORM ANY ACTS REQUIRED OR ALLOWED UNDER THE DECLARATION UNTIL THE RIGHTS OF THE DECLARANT ARE TERMINATED AND SURRENDERED UNDER THE PROVISIONS OF THIS DECLARATION. THE FIRST ANNUAL MEETING OF THE HOMEOWNERS ASSOCIATION SHALL BE CALLED BY THE DECLARANT AFTER ALL LOTS IN ALL PHASES, WHETHER NOW OR HEREAFTER SUBJECTED TO THIS DECLARATION ARE SOLD, UNLESS THE DECLARANT DEEMS OTHERWISE.

Article IV
Assessments

Section 1. Purpose of Assessment. The assessments provided for herein shall be used for the general purposes of promoting the recreation, health, safety, welfare, common benefit, and enjoyment of the Owners and occupants of Lots, including the maintenance of real and personal property, all as may be more specifically authorized from time to time by the Board of Directors.

Section 2. Creation of the Lien and Personal Obligation for Assessments. The Owner of any Lot, by acceptance of a deed therefor, whether or not it shall be so expressed in such deed, covenants and agrees to pay to the Association: (a) annual assessments or charges; (b) special assessments, such assessments to be established and collected as hereinafter provided; and (c) specific assessments against any particular Lot that are established pursuant to the terms of this Declaration, including, but not limited to, reasonable fines, as may be imposed in accordance with the terms of this Declaration. All such assessments, together with late charges, interest, not to exceed the maximum legal rate, costs, and reasonable attorney's fees actually incurred, shall be a charge on the land and shall be a continuing lien upon the Lot against which each assessment is made. Each such assessment, together with late charges, interest, costs, and reasonable attorney's fees actually incurred, shall also be the personal obligation of the person who was the Owner of such Lot at the time the assessment fell due. Each Owner shall be personally liable for his or her portion of each assessment coming due while he or she is the Owner of a Lot, and his or her grantee shall be jointly and severally liable for such portion thereof as may be due and payable at the time of conveyance to the extent expressly assumed; provided, however, the liability of a grantee for the unpaid assessments of its grantor shall not apply to any first Mortgagee holder taking title through foreclosure proceedings or deed in lieu of foreclosure.

The Association shall, within five (5) days after receiving a written request therefor and for a reasonable charge, furnish a certificate signed by an officer of the Association setting forth whether the assessments on a specified Lot have been paid. A properly executed certificate of the Association as to the status of assessments on a Lot shall be binding upon the Association as of the date of issuance.

Assessments shall be levied equally on all Lots. Assessments shall be paid in such manner

and on such dates as may be fixed by the Board of Directors, which may include, without limitation, acceleration, upon ten (10) days written notice, of the annual assessment for delinquents. Unless otherwise determined by the Board, the assessment shall be paid in annual installments.

Section 3. Computation. It shall be the duty of the Board to prepare a budget covering the estimated costs of operating the Association during the coming year, which shall include a capital contribution or reserve in accordance with a capital budget separately prepared. The Board shall cause the budget and the assessments to be levied against each Lot for the following year to be delivered to each member at least ten (10) days prior to the end of the current fiscal year. The budget and the assessment shall become effective unless disapproved, at a meeting by a Majority of the total Association vote and the Declarant (so long as the Declarant has an option unilaterally to subject additional property to this Declaration as provided in Article IX hereof). Notwithstanding the foregoing, however, in the event the membership disapproves the proposed budget or the Board fails for any reason so to determine the budget for the succeeding year, then and until such time as a budget shall have been determined, as provided herein, the budget in effect for the then current year shall continue for the succeeding year.

Section 4. Special Assessments. In addition to the other assessments authorized herein, the Association may levy special assessments from time to time if approved by two-thirds (2/3) of the total Association vote and the Declarant (so long as the Declarant has an option unilaterally to subject additional property to this Declaration as provided in Article IX hereof). Further, so long as the Declarant has an option unilaterally to subject additional property to this Declaration, the Declarant may unilaterally levy special assessments from time to time as Declarant may elect, in Declarant's sole discretion. Special assessments shall be paid as determined by the Board, and the Board may permit special assessments to be paid in installments extending beyond the fiscal year in which the special assessment is imposed.

Section 5. Lien for Assessments. All sums assessed against any Lot pursuant to this Declaration, together with late charges, interest costs, and reasonable attorney's fees actually incurred, as provided herein, shall be secured by a lien on such Lot in favor of the Association. Such lien shall be superior to all other liens and encumbrances on such Lot, except for (a) liens for ad valorem taxes; or (b) liens for all sums unpaid on a first mortgage or on any mortgage to Declarant duly recorded in the land records of the county where the Community is located and all amounts advanced pursuant to such mortgage and secured thereby in accordance with the terms of such instrument.

All other persons acquiring liens or encumbrances on any Lot after this Declaration shall have been recorded in such records shall be deemed to consent that such liens or encumbrances shall be inferior to future liens for assessments, as provided herein, whether or not prior consent is specifically set forth in the instruments creating such liens or encumbrances.

Section 6. Effect of Nonpayment of Assessments; Remedies of the Association. Any assessments or installments that are not paid when due shall be delinquent. Any assessment or installment which remains delinquent for a period of more than ten (10) days shall incur a late charge

in an amount as the Board may from time to time determine. The Association shall cause a notice of delinquency to be given to any member who has not paid within ten (10) days following the due date. If the assessment is not paid within thirty (30) days, a lien, as herein provided, shall attach and, in addition, the lien shall include the late charge, interest, not to exceed the maximum legal rate on the principal amount due, and all late charges from the date first due and payable, all costs of collection, reasonable attorney's fees actually incurred, and any other amounts provided or permitted by law. In the event that the assessment remains unpaid after sixty (60) days, the Association may, as the Board shall determine, institute suit to collect such amounts and to foreclose its lien. Each Owner, by acceptance of a deed or as a party to any other type of a conveyance, vests in the Association or its agents the right and power to bring all actions against him or her, personally, for the collection of such charges as a debt or to foreclose the aforesaid lien in the same manner as other liens for the improvement of real property. The lien provided for in this Article shall be in favor of the Association and shall be for the benefit of all other Owners. The Association, acting on behalf of the Owners, shall have the power to bid on the Lot at any foreclosure sale or to acquire, hold, lease, mortgage, or convey the same.

No Owner may waive or otherwise exempt himself from liability for the assessments provided for herein, including, by way of illustration but not limitation, abandonment of the Lot. No diminution or abatement of any assessment shall be claimed or allowed by reason of any alleged failure of the Association to take some action or perform some function required to be taken or performed by the Association under this Declaration or the By-Laws, or for inconvenience or discomfort arising from the making of repairs or improvements that are the responsibility of the Association, or from any action taken by the Association to comply with any law, ordinance, or with any order or directive of any municipal or other governmental authority. The obligation to pay assessments is a separate and independent covenant on the part of each Owner.

All payments shall be applied first to costs and attorney's fees, then to late charges, then to interest, and then to delinquent assessments.

Section 7. Date of Commencement of Assessments. The assessments provided for herein shall commence on a per Lot basis at the time the Declarant conveys any Lot owned by it to a Third Party¹. The initial annual assessments owed to the Association shall be Six Hundred and No/100 Dollars (\$600.00) per year, unless otherwise declared by the Board of Directors. The first year's assessment is due and payable in advance upon closing of any Lot to a Third Party. Subsequent annual assessments are due and payable in a manner and on a schedule specified by the Board of Directors.

Section 8. Specific Assessments. The Board shall have the power to specifically assess pursuant to this Section as, in its discretion, it shall deem appropriate. Failure of the Board to exercise its authority under this Section shall not be grounds for any action against the Association or the Board of Directors and shall not constitute a waiver of the Board's right to exercise its authority

¹ A Third Party shall be any individual(s) or entity of which Declarant, or any individuals comprising the ownership of Declarant do not possess an ownership percentage.

under this Section in the future with respect to any expenses, including an expense for which the Board has not previously exercised its authority under this Section. Fines levied pursuant to Article XII, Section 1 of this Declaration and the costs of maintenance performed by the Association for which the Owner is responsible under Article V, Section 1 and 2 of this Declaration shall be specific assessments. The Board may also specifically assess Lots for the following Association expenses, excluding expenses incurred for maintenance and repair of items that are the maintenance responsibility of the Association as provided herein:

(a) Expenses of the Association that benefit less than all of the Lots may be specifically assessed equitably among all of the Lots that are benefited according to the benefit received.

(b) Expenses of the Association that benefit all Lots, but which do not provide an equal benefit to all Lots, may be assessed equitably among all Lots according to the benefit received.

Section 9. Budget Deficits During Declarant Control. For so long as the Declarant has the authority to appoint the directors and officers of the Association, Declarant may: (i) advance funds to the Association sufficient to satisfy the deficit, if any, between the actual operation expenses of the Association (but specifically excluding an allocation for capital reserves), and the sum of the annual, special and specific assessments collected by the Association in any fiscal year. Such advances shall be evidenced by promissory notes from the Association in favor of the Declarant; or (ii) cause the Association to borrow such amount from a commercial lending institution at the then prevailing rates for such a loan in the local area of the Community. The Declarant, in its sole discretion, may guarantee repayment of such loan, if required by the lending institution, but no Mortgage secured by the Common Property or any of the improvements maintained by the Association shall be given in connection with such loan. The Declarant, pursuant to the authority granted by this Declaration, levy a special assessment for the purpose of curing any shortfall between the actual operating expenses of the Association and the sum of the annual, special and specific assessments collected by the Association in any fiscal year.

Article V

Maintenance & Conveyance of Common Property to the Association

Section 1. Association's Responsibility. The Association shall maintain and keep in good repair the Common Property. This maintenance shall include, without limitation, maintenance, repair, and replacement, subject to any insurance then in effect, of all landscaping and improvements situated on the Common Property. The Association shall maintain the entry features at the main entrance of the Community and shall maintain and pay the expenses for water or electricity, if any, provided to all such entry features. The Association shall also maintain all medians located in the Community. All property outside of Lots located within the Community that was originally maintained by Declarant, and any detention pond(s) located within the Community, including the trees and other vegetation that screen the detention pond(s), shall be maintained by the Association.

In addition, the Association shall have the right, but not the obligation, to maintain other

Page 7 of 46

property not owned by the Association, whether within or without the Community, where the Board has determined that such maintenance would benefit all Owners.

In the event that the Association determines that the need for maintenance, repair, or replacement, which is the responsibility of the Association hereunder, is caused through the willful or negligent act of an Owner, his or her family, guests, lessees, or invitees, and is not covered or paid for by insurance, in whole or in part, then the Association may perform such maintenance, repair or replacement at Owner's sole cost and expense, and all costs thereof shall be added to and become a part of the assessment to which such Owner is subject and shall become a lien against the Lot.

The foregoing maintenance shall be performed consistent with the Community-Wide Standard and shall conform to any applicable municipal ordinances and regulations.

Section 2. Owner's Responsibility. Except as provided in Section 1 above, all maintenance of the Lot and all structures, parking areas, landscaping, and other improvements thereon shall be the sole responsibility of the Owner thereof, who shall maintain such Lot in a manner consistent with the Community-Wide Standard and this Declaration. In the event that the Board of Directors of the Association determines that any Owner has failed or refused to discharge properly his obligations with regard to the maintenance, repair, or replacement of items for which he is responsible hereunder, the Association shall, except in an emergency situation, give the Owner written notice of the Association's intent to provide such necessary maintenance, repair, or replacement at the Owner's sole cost and expense. The notice shall set forth with reasonable particularity the maintenance, repairs, or replacement deemed necessary. The Owner shall have ten (10) days after receipt of such notice within which to complete such maintenance, repair, or replacement, or, in the event that such maintenance, repair, or replacement is not capable of completion within a ten (10) day period, to commence such work which shall be completed within a reasonable time. If any Owner does not comply with the provisions hereof, the Association may provide any such maintenance, repair, or replacement at Owner's sole cost and expense, and all costs shall be added to and become a part of the assessment to which such Owner is subject and shall become a lien against the Lot.

Section 3. Conveyance of Common Property by Declarant to Association. The Declarant, at any time, may transfer or convey to the Association any personal property and any improved or unimproved real property, leasehold, easement, or other property interest that is or may be subjected to the terms of this Declaration. Such conveyance shall be accepted by the Association, and the property shall thereafter be Common Property to be maintained by the Association for the benefit of all or a part of its Members. Declarant shall not be required to make any improvements whatsoever to property to be conveyed and accepted pursuant to this Section.

Section 4. Party Walls and Party Fences

(a) General Rules of Law to Apply Each wall or fence built whether a part of the original construction on the Lots, or later constructed, which shall serve and separate any two (2) adjoining Lots shall constitute a party wall or fence and, to the extent not inconsistent with the

provisions of this Section, the general rules of law regarding party walls and liability for property damage due to negligence or willful acts or omissions shall apply thereto.

(b) Sharing of Repair and Maintenance The cost of installation and reasonable repair and maintenance of a party wall or fence shall be shared by the Owners who make use of the wall or fence in equal proportions.

(c) Damage and Destruction If a party wall or fence is destroyed or damaged by fire or other casualty, then to the extent that such damage is not covered by insurance and repaired out of the proceeds of insurance, any Owner who has used the wall may restore it, and if the other Owner or Owners thereafter make use of the wall, they shall contribute to the cost of restoration thereof in equal proportions without prejudice, however, to the right of any such Owners to call for a larger contribution from the others under any rule of law regarding liability for negligent or willful acts or omissions.

(d) Right to Contribution Runs With Land The right of any Owner to contribution from any other Owner under this Section shall be appurtenant to the land and shall pass to such Owner's successors-in-title.

Article VI Use Restrictions and Rules

Section 1. General. This Article, beginning at Section 2, sets out certain use restrictions that must be complied with by all Owners and Occupants. These use restrictions may only be amended in the manner provided in Article XII, Section 4, hereof regarding amendment of this Declaration. In addition, the Board may, from time to time, without consent of the Owners, promulgate, modify, or delete other use restrictions and rules and regulations applicable to the Community. Such use restrictions and rules shall be effective and shall thereafter be binding upon all Owners and Occupants until and unless overruled, canceled, or modified in a regular or special meeting by a Majority of the total Association vote entitled to vote thereon and the consent of Declarant (so long as the Declarant has an option unilaterally to subject additional property to this Declaration as provided in Article IX hereof).

Section 2. Residential Use. All Lots shall be used for single-family residential purposes exclusively. No business or business activity shall be carried on in or upon any Lot at any time except with the written approval of the Board. For purposes of this Section, garage, porch or basement sales shall be considered a business activity. Leasing of a Lot shall not be considered a business or business activity. However, the Board may permit a Lot to be used for business purposes so long as such business, in the sole discretion of the Board, does not otherwise violate the provisions of the Declaration or By-Laws, does not create a disturbance, does not unduly increase traffic flow or parking congestion and is allowed as a home occupation by ordinances of the City of Huntsville. The Board may issue rules regarding permitted business activities. No structure of a temporary character including, without limitation, a trailer, basement, tent, shack, garage, barn or other outbuilding shall be used on any Lot at any time as a residence, either temporarily or

Page 9 of 46

permanently.

Section 3. Signs. No sign of any kind shall be erected by an Owner or occupant of a Lot within the Community without the prior written consent of the Architectural Control Committee. Notwithstanding the foregoing, an Owner shall have the right to erect reasonable and appropriate signs, "For Sale" and "For Rent", of not more than five (5) square feet and consistent with the Community-Wide Standard, upon any Lot, and any builder may erect one (1) sign not larger than ten (10) square feet to advertise the property during the construction and sale period. This restriction shall not apply to entry signs or signs advertising the property for sale placed by the Declarant, or any signage in connection with homes constructed and advertised for sale by the Declarant or a related entity such as Stoneridge Homes, Inc. The provisions of this Section shall not apply to any Person holding a Mortgage who becomes the Owner of any Lot as purchaser at a judicial or foreclosure sale conducted with respect to a first Mortgage or as transferee pursuant to any proceeding in lieu thereof.

Section 4. Vehicles. The term "vehicles," as used herein, shall include, without limitation, motor homes, boats, trailers, motorcycles, mini-bikes, scooters, golf carts, go-carts, trucks, campers, buses, vans, recreational vehicles, tractors, mowers, airplanes, and automobiles. All vehicles shall be parked within garages, driveways or other paved parking areas located on a Lot. Parking of any vehicle in yards is prohibited.

No vehicle may be left upon any portion of the Community, except in a garage or other area designated by the Board, for a period longer than five (5) days if it is unlicensed or if it is in a condition such that it is incapable of being operated upon the public highways. After such five (5) day period, such vehicle shall be considered a nuisance and may be removed from the Community. No towed vehicle, boat, trailer, bus, camper, recreational vehicle, golf cart, motor home, tractor, mower or mobile home shall be temporarily kept or stored in the Community for any period in excess of two (2) weeks unless kept in a garage or other area designated by the Board; vehicles parked in violation of this provision shall be considered a nuisance and may be removed from the Community. Trucks with mounted campers that are an Owner's or occupant's primary means of transportation shall not be considered recreational vehicles, provided they are used on a regular basis for transportation and the camper is stored out of public view upon removal. No eighteen wheel trucks or the cabs of such trucks shall be parked, kept or stored within the Community, and if so parked, kept, or stored shall be considered a nuisance and may be removed from the Community.

No motorized vehicles shall be permitted on pathways or unpaved Common Property except for public safety vehicles and vehicles authorized by the Board.

All residences shall contain a garage; carports shall not be permitted, unless otherwise approved. Garage doors shall be kept closed at all times, except when the garage is in use.

Section 5. Leasing. Lots may be leased for residential purposes only. All leases shall have a minimum term of six (6) months. All leases shall require, without limitation, that the tenant acknowledge receipt of a copy of the Declaration, By-Laws, use restrictions and rules and regulations of the Association. The lease shall also obligate the tenant to comply with the foregoing and shall

provide that in the event of noncompliance, the Board, in addition to any other remedies available to it, may evict the tenant on behalf of the Owner and specifically assess all costs associated therewith against the Owner and the Owner's property.

Section 6. Occupants Bound. All provisions of the Declaration, By-Laws, and of any rules and regulations, use restrictions or design guidelines promulgated pursuant thereto that govern the conduct of Owners and which provide for sanctions against Owners shall also apply to all Occupants even though Occupants are not specifically mentioned. Fines may be levied against Owners or Occupants. If a fine is first levied against an Occupant and is not paid timely, the fine may then be levied against the Owner.

Section 7. Animals and Pets. No animals, livestock, or poultry of any kind may be raised, bred, kept, or permitted on any lot, with the exception of dogs, cats, or other usual and common household pets in reasonable number, as determined by the Board. Pets that are permitted to roam free or, in the sole discretion of the Board, endanger health, make objectionable noise, or constitute a nuisance or inconvenience to the Owners or Occupants or the owner of any property located adjacent to the Community may be removed by the Board. No pets shall be kept, bred or maintained for any commercial purpose. Dogs that are household pets shall at all times, whenever they are outside, be on a leash or otherwise confined in a manner acceptable to the Board. Without prejudice to the Board's right to remove any such household pets, no household pet that has caused damage or injury may be walked in the Community. Animal control authorities shall be permitted to enter the Community to patrol and remove pets. Pets shall be registered, licensed and inoculated as required by law.

Section 8. Nuisance. It shall be the responsibility of each Owner and Occupant to prevent the development of any unclean, unhealthy, unsightly, or unkempt condition of his or her property. No building shall be permitted to stand with its exterior in an unfinished condition for longer than six (6) months after commencement of construction. No property within the Community shall be used, in whole or in part, for the storage of any property or thing that will cause such lot to appear to be in an unclean or untidy condition or that will be obnoxious to the eye; nor shall any substance, thing, or material be kept that will emit foul or obnoxious odors or that will cause any noise or other condition that will or might disturb the peace, quiet, safety, comfort, or serenity of the Occupants of surrounding property. No noxious or offensive activity shall be carried on within the Community, nor shall anything be done tending to cause embarrassment, discomfort, annoyance, or nuisance to any person using any property within the Community. There shall not be maintained any plants or animals or device or thing of any sort whose activities or existence in any way is noxious, dangerous, unsightly, unpleasant, or of a nature as may diminish or destroy the enjoyment of the community. Without limiting the generality of the foregoing, no speaker, horn, whistle, siren, bell, amplifier or other Sound device, except such devices as may be used exclusively for security purposes, shall be located, installed or maintained upon the exterior of any Lot unless required by law. Grass should not exceed eight (8) inches in height.

Section 9. Unsightly or Unkempt Conditions. The pursuit of hobbies or other activities, including specifically, without limiting the generality of the foregoing, the assembly and disassembly

of motor vehicles and other mechanical devices, which might tend to cause disorderly, unsightly, or unkempt conditions, shall not be pursued or undertaken in any part of the Community.

Section 10. Architectural Standards. No exterior construction, alteration, addition, or erection of any nature whatsoever shall be commenced or placed upon any part of the Community, except such as is installed by the Declarant, or as is approved in accordance with this Section, or as is otherwise expressly permitted herein. No exterior construction, addition, erection, or alteration shall be made unless and until plans and specifications showing at least the nature, kind, shape, height, materials, colors, and location shall have been submitted in writing to and approved by an Architectural Control Committee established by the Board. The Board may divide the Architectural Control Committee into two (2) subcommittees, with one (1) subcommittee having jurisdiction over modifications and the other having jurisdiction over new construction. The Board may employ, for the Architectural Control Committee, architects, engineers, or other persons necessary to enable the Committee to perform its review. The Architectural Control Committee may, from time to time, delegate any of its rights or responsibilities hereunder to one (1) or more duly licensed architects or other qualified Persons, which shall have full authority to act on behalf of the committee for all matters delegated. Written design guidelines and procedures shall be promulgated for the exercise of this review, which guidelines may provide for a review fee. Initially, the fee structure for applications to the Architectural Control Committee shall bear an expense as follows:

- Review Fee of \$50.00 for any construction/alteration wherein the approximate total cost is projected to be \$10,000 or less
- Review Fee of \$100.00 for any construction/alteration wherein the approximate total cost is projected to be more than \$10,000 but less than \$100,000
- Review Fee of \$200.00 for any construction/alteration wherein the approximate total cost is projected to be more than \$100,000

The projected total cost of any construction/alteration shall be determined by the Architectural Control Committee, or its designee, in its sole discretion. Notwithstanding, the Declarant, nor its related homebuilding entity, Stoneridge Homes, Inc., shall bear no expense associated with any construction/alteration review.

So long as Declarant has the unilateral right to annex property as provided in Article IX hereof, Declarant shall have the right to appoint all members of the Architectural Control Committee. Upon the expiration or earlier surrender in writing of such right, whichever is last to occur, the Board shall appoint the members of the Architectural Control Committee.

In the event that the Architectural Control Committee fails to approve or to disapprove in writing, submitted plans and specifications within thirty (30) days after the plans and specifications have been submitted to it, approval will not be required, and this Section will be deemed to have been fully complied with. As a condition of approval under this Section, an Owner, on behalf of himself and his successors-in-interest, shall assume all responsibilities for maintenance, repair, replacement, and insurance to and on any change, modification, addition, or alteration. In the discretion of the Architectural Control Committee, an Owner may be made to verify such condition

Page 12 of 46

of approval by a recordable written instrument acknowledged by such Owner on behalf of himself and his successors-in-interest. The Architectural Control Committee shall be the sole arbiter of such plans and may withhold approval for any reason, including purely esthetic considerations, and it shall be entitled to stop any construction in violation of these restrictions. Any member of the Board or its representatives shall have the right, during reasonable hours and, after reasonable notice, to enter upon any property to inspect for the purpose of ascertaining whether or not these restrictive covenants have been or are being complied with. Such person or persons shall not be deemed guilty of trespass by reason of such entry. In addition to any other remedies available to the Association, in the event of noncompliance with this Section, the Board may record in the appropriate land records a notice of violation naming the violating Owner.

Plans and specifications are not approved for engineering or structural design or quality of materials, and by approving such plans and specifications neither the Architectural Control Committee, the members thereof, nor the Association assumes liability or responsibility therefor, nor for any defect in any structure constructed from such plans and specifications. Neither Declarant, the Association, the Architectural Control Committee, the Board, nor the officers, directors, member, employees, and agents of any of them shall be liable in damages to anyone submitting plans and specifications to any of them for approval, or to any Owner of property affected by these restrictions by reason of mistake in judgment, negligence, or nonfeasance arising out of, or in connection with the approval or disapproval or failure to approve or disapprove any such plans or specifications. Every Person who submits plans or specifications and every Owner agrees that he will not bring any action or suit against Declarant, the Association, the Architectural Control Committee, the Board, or the officers, directors, members, employees, and agents of any of them to recover any such damages and hereby releases, remises, quit-claims, and covenants not to sue for all claims, demands, and causes of action arising out of or in connection with any judgment, negligence, or nonfeasance and hereby waives the provisions of any law that provides that a general release does not extend to claims, demands, and causes of action not known at the time the release is given.

Section 11. Antennas. No exterior antennas of any kind shall be placed, allowed, or maintained upon any portion of the Community, including any Lot, without the prior written consent of the Board or its designee. No free standing antennas whatsoever shall be placed on any Lot including, without limitation, satellite dishes. However, the Board reserves the right to (but shall not be obligated to) erect a master antenna, satellite dish or other similar master system for the benefit of the entire Community. The Board or its designee may approve the installation of radio antennas that do not protrude above the roof line of the residence located on the Lot at its highest point and are not visible from the street in front of the Lot. Each Owner and Occupant acknowledges that this provision benefits all Owners and Occupants and each Owner and Occupant agrees to comply with this provision despite the fact that the erection of an outdoor antenna or similar device would be the most cost-effective way to transmit or receive the signals sought to be transmitted or received. Notwithstanding the foregoing, nothing contained in this section shall violate any applicable Federal Law, and to the extent of any such violation, the specific provision contrary to Federal Law shall be stricken and the balance of this section shall remain in full force and effect.

Section 12. Tree Removal. No trees shall be removed without the express consent of the

Board or its designee, except for (a) diseased or dead trees; (b) trees needing to be removed to promote the growth of other trees or for safety reasons.

Section 13. Drainage. Catch basins and drainage areas are for the purpose of natural flow of water only. No obstructions or debris shall be placed in these areas. No Owner or occupant of a Lot may obstruct or re-channel the drainage flows after location and installation of drainage swales, storm sewers, or storm drains. Declarant hereby reserves a perpetual easement across all property subject to this Declaration for the purpose of altering drainage and water flow. Rights exercised pursuant to such reserved easement shall be exercised with a minimum of interference to the quiet enjoyment of affected property, reasonable steps shall be taken to protect such property, and damage shall be repaired by the Person causing the damage at its sole expense.

Section 14. Sight Distance at Intersections. No fence, wall, hedge, or shrub planting that obstructs sight lines at elevations between two (2) and six (6) feet above the roadways shall be placed or permitted to remain on any corner Lot within the triangular area formed by the street property lines and a line connecting them at points twenty-five (25) feet from the intersection of the street lines, or in the case of a rounded property corner from the intersection of the street property lines extended. The same sight line limitations shall apply on any Lot within ten (10) feet from the intersection of a street property line with the edge of a driveway or alley pavement. No tree shall be permitted to remain within such distances of such intersections unless the foliage line is maintained at sufficient height to prevent obstruction of such sight lines.

Section 15. Clotheslines, Garbage Cans, Woodpiles, Etc. All clotheslines, garbage cans, woodpiles, swimming pool pumps, filters and related equipment and other similar items shall be located or screened so as to be concealed from view of neighboring streets and property and shall be kept in a clean and sanitary condition. All construction debris, rubbish, trash, and garbage shall be regularly removed and shall not be allowed to accumulate. Declarant, however, hereby expressly reserves the right to dump and bury rocks and trees on property within the Community as needed for efficient construction and to allow developers and builders within the Community to bury rocks and trees removed from a building site on such building site. Trash, garbage, debris, or other waste matter of any kind may not be burned within the Community.

Section 16. Subdivision of Lot. No Lot shall be subdivided or its boundary lines changed except with the prior written approval of the Board or its designee. Declarant, however, hereby expressly reserves the right to replat any Lot or Lots owned by Declarant. Any such division, boundary line change, or replatting shall not be in violation of the applicable subdivision and zoning regulations.

Section 17. Guns. The recreational use of firearms in the Community is prohibited. The term "firearms" includes "BB" guns, pellet guns, and small firearms of all types.

Section 18. Fences. No fence or fencing-type barrier of any kind shall be placed, erected, allowed, or maintained upon any portion of the Community, including any Lot, without the prior written consent of the Architectural Control Committee. No fence shall be of a chain-link or barbed

wire material, nor shall any fence be of a height other than six feet (6') without specific written approval. Generally, all fencing must be of a brick, stone, stained wood, aluminum, or a material and style approved by the Architectural Control Committee. All wooden fences must be of a shadow box style, trimmed and capped with tobacco stain, unless otherwise approved. The Architectural Control Committee reserve the right to promulgate further specific requirements for fence construction. All Lots adjacent to any lake or body of water that desire fencing may only install an aluminum fence along the boundary adjacent to any lake or body of water using only materials, color and style approved by the Architectural Control Committee.

Section 19. Utility Lines. No overhead utility lines, including lines for cable television, shall be permitted within the Community, except for temporary lines as required during construction and lines installed by or at the request of Declarant.

Section 20. Air Conditioning Units. Except as may be permitted by the Architectural Control Committee, no window air conditioning units may be installed. No air conditioning apparatus or unsightly projection shall be attached to the front or sides of any residence. All air conditioning or HVAC units shall be properly screened from the road with approved fencing or vegetation.

Section 21. Artificial Vegetation, Exterior Sculpture, and Similar Items. No artificial vegetation shall be permitted on the exterior of any property. Exterior sculpture, fountains, flags, and similar items must be approved by the Architectural Control Committee.

Section 22. Energy Conservation Equipment. No solar energy collector panels or attendant hardware, windmills or other energy conservation equipment shall be constructed or installed unless they are an integral and harmonious part of the architectural design of a structure, as determined in the sole discretion of the Architectural Control Committee.

Section 23. Above Ground Swimming Pools. Except as may be permitted by the Architectural Control Committee, above ground swimming pools shall not be erected.

Section 24. Lighting. Except for approved lighting as originally installed on a residence, exterior lighting visible from the street shall not be permitted, except for (a) one (1) decorative post light; (b) eave lighting as approved by the Architectural Control Committee; (c) front column lighting; (d) a street light in conformity with an established street lighting program for the Community; (e) seasonal decorative lights for a sixty (60) day period beginning on November 14th of each year; or (f) front house illumination of model homes. All exterior lighting shall be of low wattage and intensity and conform to the Community-Wide Standard.

Section 25. Exteriors. Residence exteriors shall be a minimum of eighty percent (80%) brick veneer, stone, or other approved materials. Only fiber cement board shall be allowed on the front of any residence; however, vinyl material may be used for all eave and soffit construction. All garages shall have side entry unless approved by the Architectural Control Committee prior to construction; however, a front entry third (3rd) car attached or detached garage shall be allowed. The exterior of all

improvements must be painted in a color approved by the Architectural Control Committee. Except as may be permitted by the Architectural Control Committee, all repainting of improvements must be in a color already approved for use in the community. All portions of improvement exteriors that are not brick, if approved for use by the Architectural Control Committee, must be painted with exterior paint. No Owner shall change the roof type, color of shingles, brick type or color of brick without the prior written consent of the Architectural Control Committee.

Section 26. Window Coverings. The portion of all window coverings visible from the exterior of any residence shall be white or off-white unless otherwise approved by the Architectural Control Committee.

Section 27. Minimum Building Sizes. All residences shall contain a minimum of two thousand eight hundred (2,800) square feet of centrally heated living space. Centrally heated living space specifically excludes open porches, garages, storage areas, and unfinished space. The first story of any two story home shall contain a minimum of one thousand nine hundred (1,900) square feet of centrally heated living space, excluding open porches, garages, storage areas and unfinished space. The minimum square footage requirement stated herein shall control unless otherwise approved by Declarant or appropriate variance from the Board of Directors.

Section 28. Setback Lines. In no event shall any building be located nearer the Lot boundary than specified below:

Twenty (20) feet from the front lot line, ten (10) feet from the side lot line, and forty (40) feet from the rear lot line.

For the purpose of this Section 28, eaves, steps, and overhang stoops shall not be considered as part of a building, provided, however, that this shall not be construed to permit any portion of a building on a Lot to encroach upon another Lot.

Section 29. Mailboxes. All mailboxes, erected on any Lot, must be the "Standard Corinthian" design, unless otherwise approved by the Architectural Control Committee.

Section 30. Gardens. No vegetable gardens, compost gardens, greenhouses or other food source planting shall be allowed in the front or on the sides of any residence on any Lot.

Section 31. Oil and Mineral Operations. No oil drilling, oil development operations, oil refining, quarrying or mining operations of any kind shall be permitted on any Lot, nor shall oil wells, tanks, tunnels, mineral excavations or shafts be permitted on any Lot. No derrick or other structure designed for use in boring for oil, or any other substances, shall be erected, maintained or permitted on any Lot.

Section 32. Sidewalks. A sidewalk meeting the requirements of the City of Huntsville shall be installed along the street fronting each Lot by the Owner prior to the issuance of a certificate of occupancy for any improvement located on such Lot. Sidewalks shall not be altered or obstructed by

Page 16 of 46

any Owner or Occupant. Any sidewalk located on a Lot shall be maintained by the Owner in accordance with Article V, Section 2, hereof.

Section 33. Approved Builders. Only builders approved by the Board of Directors may construct improvements on any property subject to this Declaration. The Board of Directors may require a review and approval fee of any builder desiring build at an amount determined by the Board of Directors.

Section 34. Landscaping. The Declarant and/or the Association reserves the right to promulgate and amend from time to time landscape guidelines (referred to hereinafter as the "Landscape Guidelines") which shall establish approved standards, methods, and procedures for landscape management on all Lots in the Community, and such authorized methods, and procedures may be utilized by the Owners of such Lots; provided, however, subject to anything to the contrary herein with respect to specific Landscape Guidelines. Notwithstanding, prior to the completion of initial construction of a single family residence on a Lot, said Lot shall be sodded with either Zoysia, Bermuda or other species of sod, or hybrid, as may be determined by the Architectural Control Committee. Following the initial construction of a single family home, any such Lot shall maintain a sodded yard and, as quickly as practical, replace any severely diseased or dead grass with similar sod as approved by the Architectural Control Committee. All initial construction plans shall provide for the installation of a minimum of ninety (90) gallons of shrubbery, unless otherwise approved by the Architectural Control Committee.

Section 35. Fishing. Only Owners and those authorized by the Declarant may participate in recreational fishing on any Common Area lakes/ponds. Only recreational fishing shall be allowed.

Section 36. Basketball Goals. All basketball goals within the Community shall be of a glass or acrylic material, and may not be permanently installed without prior approval from the Architectural Control Committee. Wooden or fiberglass basketball goals shall not be allowed.

Article VII Insurance and Casualty Losses

Section 1. Insurance on Common Property. The Association's Board of Directors or its duly authorized agent shall have the authority to and shall obtain insurance for all insurable improvements on the Common Property and the entry features, if any, which the Association is obligated to maintain. This insurance shall provide, at a minimum, fire and extended coverage, including vandalism and malicious mischief, and shall be in an amount sufficient to cover the full replacement cost of any repair or reconstruction in the event of damage or destruction from any such hazard. Alternatively, the Board may purchase "all-risk" coverage in like amounts.

The Board shall obtain a public liability policy applicable to the Common Property covering the Association and its members for all damage or injury caused by the negligence of the Association or any of its members or agents, and, if reasonably available, directors' and officers' liability insurance. The public liability policy shall have a combined single limit of at least One Million

Page 17 of 46

(\$1,000,000.00) Dollars. Premiums for all insurance shall be common expense of the Association. The policies may contain a reasonable deductible, and the amount thereof shall be added to the face amount of the policy in determining whether the insurance at least equals the full replacement cost.

All such insurance coverage obtained by the Board of Directors shall be written in the name of the Association, as trustee for the respective benefited parties, as further identified in subparagraph (b), below. Such insurance shall be governed by the provisions hereinafter set forth:

(a) Policies shall be written with a company authorized to do business in Alabama.

(b) Exclusive authority to adjust losses under policies obtained by the Association shall be vested in the Association's Board of Directors; provided, however, no Mortgagee having an interest in such losses may be prohibited from participating in the settlement negotiations, if any, related thereto.

(c) In no event shall the insurance coverage obtained and maintained by the Association's Board of Directors hereunder be brought into contribution with insurance purchased by individual Owners, occupants, or their Mortgagees, and the insurance carried by the Association shall be primary.

(d) All casualty insurance policies shall have an inflation guard endorsement and an agreed amount endorsement if these are reasonably available and all insurance policies shall be reviewed annually by one or more qualified persons, at least one of whom must be in the real estate industry and, familiar with construction in the country where the Community is located. The Association's Board of Directors make every reasonable effort to secure insurance policies that will provide for the following:

(i) a waiver of subrogation by the insurer as to any claims against the Association's Board of Directors, its manager, the Owners and their respective tenants, servants, agents, and guests;

(ii) a waiver by the insurer of its rights to repair and reconstruct instead of paying cash;

(iii) that no policy may be canceled, invalidated, or suspended on account of any one or more individual Owner;

(iv) that no policy may be canceled, subjected to non-renewal, invalidated, or suspended on account of any defect or the conduct of any director, officer, or employee of the Association or its duly authorized manager without prior demand in writing delivered to the Association to cure the defect or to cease the conduct and the allowance of a reasonable time thereafter within which a cure may be effected by the Association, its manager, any Owner or Mortgagee;

(v) that any “other insurance” clause in any policy exclude individual owners’ policies from consideration; and

(vi) that no policy may be canceled, subjected to nonrenewal or substantially modified without at least thirty (30) days’ prior written notice to the Association.

In addition to the other insurance required by this Section, the Board shall obtain worker’s compensation insurance, if and to the extent necessary to satisfy the requirements of applicable laws, and a fidelity bond or bonds on directors, officers, employees, and other persons handling or responsible for the Association’s funds, if reasonably available. If obtained, the amount of fidelity coverage shall be determined in the directors’ best business judgment, and, if available, shall at least equal three (3) months’ assessments plus reserves on hand. Bonds shall contain a waiver of all defenses based upon the exclusion of persons serving without compensation and may not be canceled, subjected to non-renewal or substantially modified without at least thirty (30) days’ prior written notice to the Association. The Association shall also obtain construction code endorsements, steam boiler coverage, and flood insurance, if and to the extent necessary to satisfy the requirements of the Federal Home Loan Mortgage Corporation or the Federal National Mortgage Association.

Section 2. Individual Insurance. By virtue of taking title to a Lot subject to the terms of this Declaration, each Owner acknowledges that the Association has no obligation to provide any insurance for any portion of individual Lots, and each Owner covenants and agrees with all other Owners and with the Association that each Owner shall carry blanket all-risk casualty insurance on the Lot and all structures constructed thereon and a liability policy covering damage or injury occurring on a Lot. The casualty insurance shall cover loss or damage by fire and other hazards commonly insured under “all-risk” policy, if reasonably available, including vandalism and malicious mischief, and shall be in an amount sufficient to cover the full replacement cost of any repair or reconstruction in the event of damage or destruction from any such hazard. If all-risk coverage is not reasonably available, Owners shall obtain, at a minimum, fire and extended coverage. The policies required hereunder shall be in effect at all times. Authority to adjust losses under policies obtained by an Owner shall be vested in the Owner. The Association shall have the right, but not the obligation, at the expense of the Owner, to acquire the insurance required to be maintained by the Owner if the Owner fails to provide a valid policy to the Association with a prepaid receipt on or before the expiration of any policy. If the Association does acquire insurance on behalf of any Owner, the cost thereof shall be assessed against the Owner and the Unit as a specific assessment.

Section 3. Damage and Destruction – Premises Insured by Association.

(a) In General. Immediately after damage or destruction by fire or other casualty to all or any portion of any improvement covered by insurance written in the name of the Association, the Board of Directors or its duly authorized agent shall proceed with the filing and adjustment of all claims arising under such insurance and obtain reliable and detailed estimates of the cost of repair or reconstruction of the damaged or destroyed property. Repair or reconstruction, as

used in this Section, means repairing or restoring the property to substantially the same condition and location that existed prior to the fire or other casualty, allowing for any changes or improvements necessitated by changes in applicable building codes.

(b) Repair and Reconstruction. Any damage or destruction to property covered by insurance written in the name of the Association shall be repaired or reconstructed unless, within sixty (60) days after the casualty, at least seventy-five (75%) percent of the total Association vote and the Declarant (so long as the Declarant has an option unilaterally to subject additional property to this Declaration as provided in Article IX hereof) otherwise agree. If for any reason either the amount of the insurance proceeds to be paid as a result of such damage or destruction, or reliable and detailed estimates of the cost of repair or reconstruction, or both, are not made available to the Association within such period, then the period shall be extended until such information shall be made available; provided, however, such extension shall not exceed sixty (60) days. No Mortgagee shall have the right to participate in the determination of whether damage or destruction shall be repaired or reconstructed.

If the damage or destruction for which the insurance proceeds are paid is to be repaired or reconstructed and such proceeds are not sufficient to defray the cost thereof, the Board of Directors shall, without the necessity of a vote of the Association's members, levy a special assessment against all Owners in proportion to the number of Lots owned by such Owners. Additional assessments may be made in like manner at any time during or following the completion of any repair or reconstruction. If the funds available from insurance exceed the costs of repair or reconstruction or if the improvements are not repaired or reconstructed, such excess shall be deposited to the benefit of the Association.

In the event that it should be determined by the Association in the manner described above that the damage or destruction shall not be repaired or reconstructed and no alternative improvements are authorized, then and in that event the property shall be restored to its natural state and maintained as an undeveloped portion of the Community by the Association in a neat and attractive condition.

Section 4. Damage and Destruction Premises Insured by Owners. The damage or destruction by fire or other casualty to all or any portion of any improvement on a Lot shall be repaired by the Owner thereof within ninety (90) days after such damage or destruction or, where repairs cannot be completed within ninety (90) days, they shall be commenced within such period and shall be completed within a reasonable time thereafter. Alternatively, the Owner may elect to demolish all improvements on the Lot and remove all debris therefrom within ninety (90) days after such damage or destruction. In the event of noncompliance with this provision, the Board of Directors shall have all enforcement powers specified in Article XII, Section 1, of this Declaration.

Article VIII Condemnation

In the event of a taking by eminent domain of any portion of the Common Property on which
Page 20 of 46

improvements have been constructed, then, unless within sixty (60) days after such taking, at least seventy-five (75%) percent of the total Association vote other than Declarant and the Declarant (so long as the Declarant has an option unilaterally to subject property to this Declaration as provided in Article IX hereof) shall otherwise agree, the Association shall restore or replace such improvements so taken on the remaining land included in the Common Property to the extent lands are available therefor. The provision of Article VII, Section 3, above, applicable to Common Property improvements damage, shall govern replacement or restoration and the actions to be taken in the event that the improvements are not restored or replaced.

Article IX
Annexation of Additional Property

Section 1. Unilateral Annexation by Declarant.

(a) As the Owner thereof or, if not the Owner, with the consent of the Owner thereof, Declarant shall have the unilateral right, privilege, and option from time to time at any time until twenty (20) years after the recording of this Declaration to subject all or any portion of the real property described in Exhibit "C", attached hereto and by reference made a part hereof, or Exhibit "C" as may subsequently be amended, to the provisions of this Declaration and the jurisdiction of the Association by filing for record, in the county in which the property to be annexed is located, a Supplementary Declaration describing the property being annexed. Any such annexation shall be effective upon the filing for record of such Supplementary Declaration unless otherwise provided therein. As long as rights of the Owners are not adversely affected, the Declarant may unilaterally amend this Declaration to reflect the different character of any such annexed real property.

(b) The rights reserved unto Declarant to subject additional land to the Declaration shall not be implied or construed so as to impose any obligation upon Declarant to subject any of such additional land to this Declaration or to the jurisdiction of the Association. If such additional land is not subjected to this Declaration, Declarant's reserved rights shall not impose any obligation on Declarant to impose any covenants and restrictions similar to those contained herein upon such additional land nor shall such rights in any manner limit or restrict the use to which such additional land may be put by Declarant or any subsequent owner thereof, whether such uses are consistent with the covenants and restrictions imposed hereby or not.

Section 2. Other Annexation. Subject to the consent of the Owner thereof and the consent of the Declarant (so long as the Declarant has an option to subject additional property to this Declaration as provided above) upon the affirmative vote of a majority of the Association vote present or represented by proxy at a meeting duly called for such purpose, the Association may annex real property to the provisions of this Declaration and the jurisdiction of the Association by filing for record in the county in which the property to be annexed is located, a Supplementary Declaration describing the property being annexed. Any such Supplementary Declaration shall be signed by the President and Secretary of the Association, and any such annexation shall be effective upon the filing for record of such Supplementary Declaration, unless otherwise provided therein.

Article X
Mortgagee Provisions

The following provisions are for the benefit of holders of first Mortgages in Lots in the Community. The provisions of this Article apply to both this Declaration and to the By-Laws, notwithstanding any other provisions contained therein.

Section 1. Notices of Action. An institutional holder, insurer, or guarantor of a first Mortgage, who provides a written request to the Association (such request to state the name and address of such holder, insurer, or guarantor and the Lot number), therefore becoming an “eligible holder”, will be entitled to timely written notice of:

(a) any condemnation loss or any casualty loss that affects a material portion of the Community or that affects any Lot on which there is a first Mortgage held, insured, or guaranteed by such eligible holder;

(b) any delinquency in the payment of assessments or charges owed by an Owner of a Lot subject to the Mortgage of such eligible holder, where such delinquency has continued for a period of sixty (60) days; provided, however, notwithstanding this provision, any holder of a first Mortgage, upon request, is entitled to written notice from the Association of any default in the performance by an Owner of a Lot of any obligation under the Declaration or By-Laws of the Association which is not cured within sixty (60) days;

(c) any lapse, cancellation, or material modification of any insurance policy maintained by the Association; or

(d) any proposed action that would require the consent of a specified percentage of Mortgage holders.

Section 2. Special FHLMC Provision. So long as required by the Federal Home Loan Mortgage Corporation (FHLMC), the following provisions apply in addition to and not in lieu of the foregoing. Unless two-thirds (2/3) of the first Mortgagees or Owners other than the Declarant, give their consent, the Association shall not:

(a) by act or omission seek to abandon, partition, subdivide, encumber, sell, or transfer the Common Property that the Association owns, directly or indirectly (the granting of easements for public utilities or other similar purposes consistent with the intended use of the Common Property shall not be deemed a transfer within the meaning of this subsection) other than personal property of the Association;

(b) change the method of determining the obligations, assessments, dues, or other charges that may be levied against an Owner;

(c) by act or omission, change, waive, or abandon any scheme of regulations or

enforcement thereof pertaining to the architectural design or the exterior appearance and maintenance of Lots and the Common Property (The issuance and amendment of architectural standards, procedures, rules and regulations of use restrictions shall not constitute a change, waiver, or abandonment within the meaning of this subsection.);

(d) fail to maintain insurance, as required by this Declaration; or

(e) use hazard insurance proceeds for any Common Property losses for other than the repair, replacement, or restoration of such property.

Nothing contained in this Section shall be construed to reduce the percentage vote that must otherwise be obtained under the Declaration for any of the acts set out in this Section.

First Mortgagees may, jointly or singly, pay taxes or other charges which are in default and that may or have become a charge against the Common Property and may pay overdue premiums on casualty insurance policies or secure new casualty insurance coverage upon the lapse of an Association policy, and first Mortgagees making such payments shall be entitled to immediate reimbursement from the Association.

Section 3. No Priority. No provision of this Declaration or the By-Laws gives or shall be construed as giving any Owner or other party priority over any rights of the first Mortgagee of any Lot in the case of distribution to such Owner of insurance proceeds or condemnation awards for losses to or a taking of the Common Property.

Section 4. Notice to Association. Upon request, each Lot Owner shall be obligated to furnish to the Association the name and address of the holder of any Mortgage encumbering such Owner's Lot.

Section 5. Amendments by Board. Should the Federal National Mortgage Association or the Federal Home Loan Mortgage Corporation subsequently delete any of their respective requirements that necessitate the provisions of this Article or make any such requirements less stringent, the Board, without approval of the Owners, may cause an amendment to this Article to be recorded to reflect such changes.

Section 6. VA/HUD Approval. As long as the Declarant has an option unilaterally to subject property to this Declaration as provided in Article IX, the following actions shall require the prior approval of the Veterans Administration ("VA") so long as the VA is guaranteeing any Mortgage in the Community, and the Department of Housing and Urban Development ("HUD") so long as HUD is insuring any Mortgage in the Community: annexation of additional property to the Community, except for annexation by Declarant in accordance with Article IX, Section 1 hereof pursuant to a plan of annexation previously approved by the VA and HUD; dedication of Common Property to any public entity; and material amendment of the Declaration, By-Laws or Articles of Incorporation.

Section 7. Applicability of Article X. Nothing contained in this Article shall be construed to

reduce the percentage vote that must otherwise be obtained under the Declaration, By-Laws, or Alabama law for any of the acts set out in this Article.

Section 8. Failure of Mortgagee to Respond. Any Mortgagee who receives a written request from the Board to respond to or consent to any action shall be deemed to have approved such action if the Association does not receive a written response from the Mortgagee within thirty (30) days of the date of the Association's request.

Article XI Easements

Section 1. Easements for Encroachment and Overhang. There shall be reciprocal appurtenant easements for encroachment and overhang as between each Lot and such portion or portions of the Common Property adjacent thereto or as between adjacent Lots due to the unintentional placement or settling or shifting of the improvements constructed, reconstructed, or altered thereon (in accordance with the term of this Declaration) to a distance of not more than five (5) feet, as measured from any point on the common boundary between each Lot and the adjacent portion of the Common Property or as between adjacent Lots, as the case may be, along a line perpendicular to such boundary at such point; provided, however, in no event shall an easement for encroachment exist if such encroachment occurred due to willful conduct on the part of an Owner, tenant, or the Association.

Section 2. Easements for Use and Enjoyment.

(a) Every Owner of a Lot shall have a right and easement of ingress and egress, use and enjoyment in and to the Common Property which shall be appurtenant to and shall pass with the title to his Lot, subject to the following provisions:

(i) The right of the Association to charge reasonable admission and other fees for the use of any portion of the Common Property, to limit the number of guests of Lot Owners and tenants who may use the Common Property, and to provide for the exclusive use and enjoyment of specific portions thereof at certain designated times by an Owner, his family, tenants, guests, and invitees;

(ii) The right of the Association to suspend the voting rights of a Lot Owner and the right of an Owner to use the recreational facilities available for use by the Community, if any, for any period during which any assessment against his Lot which is hereby provided for remains unpaid; and, for a reasonable period of time for an infraction of the Declaration, By-Laws, or rules and regulations;

(iii) The right of the Association to borrow money for the purpose of improving the Common Property, or any portion thereof, or for construction, repairing or improving any facilities located or to be located thereon, and to give as security for the payment of any such loan a Mortgage conveying all or any portion of the Common Property;

provided, however, the lien and encumbrance of any such Mortgage given by the Association shall be subject and subordinate to any rights, interests, options, easements and privileges herein reserved or established for the benefit of Declarant, or any Lot or Lot Owner, or the holder of any Mortgage, irrespective of when executed, given by Declarant or any Lot Owner encumbering any Lot or other property located within the Community (any provision in this Declaration or in any such Mortgage given by the Association to the contrary notwithstanding, the exercise of any rights therein by the holder thereof in the event of a default thereunder shall not cancel or terminate any rights, easements or privileges herein reserved or established for the benefit of Declarant, or any Lot or Lot Owner, or the holder of any Mortgage, irrespective of when executed, given by Declarant or any Lot Owner encumbering any Lot or other property located within the Community); and

(iv) The right of the Association to dedicate or transfer all or any portion of the Common Property subject to such conditions as may be agreed to by the members of the Association. No such dedication or transfer shall be effective unless an instrument agreeing to such dedication or transfer has been approved by at least a Majority of the Association vote present, or represented by proxy, at a meeting duly called for such purpose and by the Declarant (so long as the Declarant has an option unilaterally to subject additional property to this Declaration as provided in Article X hereof).

(b) Any Lot Owner may delegate his right of use and enjoyment in and to the Common Property and facilities located thereon to the members of his family, his tenants and guests and shall be deemed to have made a delegation of all such rights to the occupants of such Owner's Lot, if leased.

Section 3. Easements for Utilities. There is hereby reserved to the Declarant and the Association blanket easements upon, across, above and under all property within the Community for access, ingress, egress, installation, repairing, replacing, and maintaining all utilities serving the Community or any portion thereof, including, but not limited to, gas, water, sanitary sewer, telephone and electricity, as well as storm drainage and any other service such as, but not limited to, a master-television antenna system, cable television system, or security system that the Declarant or the Association might decide to have installed to serve the Community. It shall be expressly permissible for the Declarant, the Association, or the designee of either, as the case may be, to install, repair, replace, and maintain or to authorize installation, repairing, replacing, and maintaining of such wires, conduits, cables and other equipment related to the providing of any such utility or service. Should any party furnishing any such utility or service request a specific license or easement by separate recordable document, the Board shall have the right to grant such easement.

Section 4. Easement for Entry. In addition to the right of the Board to exercise self-help as provided in Article XII, Section 2, hereof, the Board shall have the right, but shall not be obligated, to enter upon any property within the Community for emergency, security, and safety, which right may be exercised by the manager, and all policemen, firemen, ambulance personnel, and similar emergency personnel in the performance of their respective duties. Except in an emergency situation, entry shall only be during reasonable hours and after notice to the Owner, and the entering party shall

be responsible for any damage caused. It is intended that this right of entry shall include the right of the Board to enter to cure any condition that may increase the possibility of a fire, slope erosion, or other hazard in the event an Owner or occupant fails or refuses to cure the Condition upon request by the Board.

Section 5. Easement for Maintenance. Declarant hereby expressly reserves a perpetual easement for the benefit of the Association across such portions of the Community, determined in the sole discretion of the Association, as are necessary to allow for the maintenance required under Article V. Such maintenance shall be performed with a minimum of interference to the quiet enjoyment to Owner's property, reasonable steps shall be taken to protect such property, and damage shall be repaired by the Person causing the damage at its sole expense. The foregoing easement shall include the right to construct and install the entry features, entry signage and planting berm(s) around such entry features or signage, as appropriate. The Owner of any Lot subject to this easement shall not alter, remove or add improvements to the easement areas without the prior consent of the Association.

In utilizing or accessing any easement retained by or for the benefit of the Declarant, Declarant and its agents or employees shall not be liable for any damage to any landscaping contained within the easement.

Article XII General Provisions

Section 1. Enforcement. Each Owner and Occupant shall comply strictly with the By-Laws, the rules and regulations, the use restrictions, as they may be lawfully amended or modified from time to time, and with the covenants, conditions, and restrictions set forth in this Declaration and in the deed to his or her Lot, if any. The Board of Directors may impose fines or other sanctions, which shall be collected to comply with this Declaration the By-Laws or the rules and regulations shall be grounds for an action to recover sums due for damages or injunctive relief, or both, maintainable by the Board of Directors, on behalf of the Association, or, in a proper case, by an aggrieved Owner. Failure by the Association or any Owner to enforce any of the foregoing shall in no event be deemed a waiver of the right to do so thereafter. The Board shall have the right to record in the appropriate land records a notice of violation of the Declaration, By-Laws, rules and regulations, use restrictions, or design guidelines and to assess the cost of recording and removing such notice against the Owner who is responsible (or whose Occupants are responsible) for violating the foregoing.

Section 2. Self-Help. In addition to any other remedies provided for herein, the Association or its daily authorized agent shall have the power to enter upon a Lot or any portion of the Common Property to abate or remove, using such force as may be reasonably necessary, any structure, thing or condition which violates this Declaration, the By-Laws, the rules and regulations, or the use restrictions. Unless an emergency situation exists, the Board shall give the violating Lot Owner ten (10) days' written notice of its intent to exercise self-help. Notwithstanding the foregoing, vehicles may be towed after reasonable notice. All costs of self-help including reasonable attorney's fees actually incurred shall be assessed against the violating Lot Owner and shall be collected as provided

Page 26 of 46

for herein for the collection of assessments.

Section 3. Duration. The covenants and restrictions of this Declaration shall run with and bind the Community, and shall inure to the benefit of and shall be enforceable by the Association or any Owner, their respective legal representatives, heirs, successors, and assigns, perpetually to the extent permitted by law; provided, however, should any provision of Alabama law now or hereafter limit the period during which covenants restricting lands to certain uses may run, any provision of this Declaration affected thereby shall run with and bind the land so long as permitted by such law, after which time any such provisions shall be automatically extended for successive periods of ten (10) years, unless such extension is disapproved by the affirmative vote or written consent, or any combination thereof, of at least two-thirds (2/3) of the total Association vote and the consent of Declarant (so long as the Declarant has an option unilaterally to subject additional property to this Declaration as provided in Article IX hereof). A written instrument reflecting disapproval must be recorded within the year immediately preceding the beginning of a ten (10) year renewal period. Every purchaser or grantee of any interest (including, without limitation, a security interest) in any real property subject to this Declaration, by acceptance of a deed or other conveyance therefor, thereby agrees that such provisions of this Declaration may be extended and renewed as provided in this Section 3.

Section 4. Amendment. This Declaration may be amended unilaterally at any time and from time to time by Declarant:

(a) if such amendment is necessary to bring any provision hereof into compliance with any applicable governmental statute, rule, or regulation or judicial determination that shall be in conflict therewith;

(b) if such amendment is necessary to enable any reputable title insurance company to issue title insurance coverage with respect to the Lots subject to this Declaration;

(c) if such amendment is required by an institutional or governmental lender or purchaser of mortgage loans, including, for example, the Federal National Mortgage Association or Federal Home Loan Mortgage Corporation, to enable such lender or purchaser to make or purchase Mortgage loans on the Lots subject to this Declaration; or

(d) if such amendment is necessary to enable any governmental agency or reputable private insurance company to insure Mortgage loans on the Lots subject to this Declaration; provided, however, any such amendment shall not adversely affect the title to any Owner's Lot unless any such Lot Owner shall consent thereto in writing.

Further, so long as Declarant has the right to subject addition property to this Declaration, Declarant may unilaterally amend this Declaration for any other purpose; provided, however, any such amendment shall not materially adversely affect the substantive rights of any Lot Owner hereunder, nor shall it adversely affect title to any Lot without the consent of the affected Lot Owner.

In addition to the above, this Declaration may be amended on the affirmative vote or written consent, or any combination thereof, of at least one-half (1/2) of the total Association vote and the consent of Declarant (so long as Declarant has an option unilaterally to subject additional property to this Declaration as provided in Article IX hereof). Amendments to this Declaration shall become effective upon recording, unless a later effective date is specified therein. No provision of this Declaration that reserves or grants special rights to the Declarant shall be amended without the Declarant's prior written approval so long as the Declarant owns any property in the Community, or subject to annexation to the Community, primarily for development and/or sale.

Section 5. Partition. The Common Property shall remain undivided, and no Lot Owner nor any other Person shall bring any action for partition or division of the whole or any part thereof without the written consent of all Owners of all portions of the property located within the Community and without the written consent of all holders of all Mortgages encumbering any portion of the property, including, but not necessarily limited to, the Lots located within the Community.

Section 6. Gender and Grammar. The singular, wherever used herein, shall be construed to mean the plural, when applicable, and the use of the masculine pronoun shall include the neuter and feminine.

Section 7. Severability. Whenever possible, each provision of this Declaration shall be interpreted in such manner as to be effective and valid, but if the application of any provision of this Declaration to any person or to any property shall be prohibited or held invalid, such prohibition or invalidity shall not affect any other provision or the application of any provision which can be given effect without the invalid provision or application, and, to this end, the provisions of this Declaration are declared to be severable.

Section 8. Captions. The captions of each Article and Section hereof, as to the contents of each Article and Section, are inserted only for convenience and are in no way to be construed as defining, limiting, extending, or otherwise modifying or adding to the particular Articles or Section to which they refer.

Section 9. Perpetuities. If any of the covenants, conditions, restrictions, or other provisions of this Declaration shall be unlawful, void, or voidable for violation of the rule against perpetuities, then such provisions shall continue only until twenty-one (21) years after the death of the last survivor of the now living descendants of Elizabeth II, Queen of England.

Section 10. Indemnification. The Association shall indemnify every officer and Director against any and all expenses, including attorney's fees, imposed upon or reasonably incurred by any officer or Director in connection with any action, suit, or other proceeding (including settlement of any suit or proceeding, if approved by the then Board of Directors) to which he or she may be a party by reason of being or having been an officer or Director. The officers and Directors shall not be liable for any mistake of judgment, negligent or otherwise, except for their own individual willful misfeasance, malfeasance, misconduct, or bad faith. The officers and Directors shall have no personal liability with respect to any contract or other commitment made by them, in good faith, on

behalf of the Association (except to the extent that such officers or Directors may also be members of the Association), and the Association shall indemnify and forever hold each such officer and Director free and harmless against any and all liability to others on account of any such contract or commitment. Any right to indemnification provided for herein shall not be exclusive of any other rights to which any officer of Director, or former officer or Director, may be entitled. The Association shall maintain adequate general liability and officers' and directors' liability insurance to fund this obligation, if such coverage is reasonably available.

Section 11. Construction and Sale Period. Notwithstanding any provisions contained in this Declaration, the By-Laws, Articles of Incorporation, use restrictions, rules and regulations, design guidelines, and any amendments thereto, until Declarant's right unilaterally to subject property to this Declaration as provided in Article IX terminates, it shall be expressly permissible for Declarant and any builder or developer approved by Declarant to maintain and carry on, upon such portion of the Community as Declarant may deem necessary, such facilities and activities as in the sole opinion of Declarant may be required, convenient, or incidental to Declarant's and such builder's or developer's development, construction, and sales activities related to property described on Exhibit "A" and Exhibit "C" to this Declaration, including, but without limitation: the right of access, ingress and egress for vehicular and pedestrian traffic over, under, on or in the Community; the right to tie into any portion of the Community with driveways, parking areas and walkways; the right to tie into and/or otherwise connect and use (without a tap-on or any other fee for so doing), replace, relocate, maintain and repair any device that provides utility or similar services including, without limitation, electrical, telephone, natural gas, water, sewer and drainage lines and facilities constructed or installed in, on, under and/or over the Community; the right to carry on sales and promotional activities in the Community; and the right to construct and operate business offices, signs, construction trailers, model residences, and sales offices. Declarant and any licensed builder or developer may use residences, offices, or other buildings owned or leased by Declarant as model residences and sales offices and may also use recreational facilities available for use by the Community as a reserved easement, rights exercised pursuant to such reserved easement shall be exercised with a minimum of interference to the quiet enjoyment of affected property, reasonable steps shall be taken to protect such property, and damage shall be repaired by the Person causing the damage at its sole expense. This Section shall not be amended without the Declarant's express written consent so long as the Declarant owns any property in the Community, or subject to annexation to the Community, primarily for development and/or sale.

Section 12. Contracts Executed During Declarant Control. All contracts or leases executed by or on behalf of the Association during the period in which the Declarant has the right to appoint the Directors and officers of the Association under the By-Laws shall contain a termination clause permitting the Association to terminate the Contract or lease at any time, without cause and without penalty, upon not more than ninety (90) days' written notice.

Section 13. Books and Records.

(a) Inspection by Members and Mortgagees. This Declaration, the By-Laws, copies of rules and use restrictions, membership register, books of account and minutes of meetings

of the members of the Board and of committees shall be made available for inspection and copying by any member of the Association or by his duly appointed representative and by holders, insurers, or guarantors of any first Mortgage at any reasonable time and for a purpose reasonably related to his or her interest as a member or holder, insurer, or guarantor of a first Mortgage at the office of the Association or at such other reasonable place as the Board shall prescribe.

(b) Rules for Inspection. The Board shall establish reasonable rules with respect to:

- (i) Notice to be given to the custodian of the records;
 - (ii) Hours and days of the week when such an inspection may be made;
- and
- (iii) Payment of the cost of reproducing copies of documents.

(c) Inspection by Directors. Every Director shall have the absolute right at any reasonable time to inspect all books, records, and documents of the Association and the physical properties owned or controlled by the Association. The right of inspection by a Director includes the right to make extra copies of documents at the reasonable expense of the Association.

Section 14. Financial Review. A review of the accounts of the Association shall be made annually in the manner as the Board of Directors may decide; provided, however, after having received the Board's reviewed financial statement at the annual meeting, by a Majority of the Association vote present, or represented by proxy, the Owners may require that the accounts of the Association be audited as a common expense by a public accountant. Upon written request of any institutional holder of a first Mortgage and upon payment of all necessary costs, such holder shall be entitled to receive a copy of an audited financial statement within ninety (90) days of the date of the request.

Section 15. Notice of Sale or Lease. In the event an Owner sells or leases his or her Lot, the Owner shall give to the Association, in writing, the name of the purchaser or lessee of the Lot and such other information as the Board may reasonably require.

Section 16. Agreements. Subject to the prior approval of Declarant (so long as the Declarant has an option to unilaterally subject additional property to this Declaration as provided in Article IX above) all agreements and determinations, including settlement agreements regarding litigation involving the Association, lawfully authorized by the Board of Directors shall be binding upon all Owners, their heirs, legal representatives, successors, assigns, and others having an interest in the Community or the privilege of possession and enjoyment of any part of the Community.

Section 17. Implied Rights. Consistent with the terms herein, the Association may exercise any right or privilege given to it expressly by this Declaration, the By-Laws, the Articles of Incorporation, any use restriction or rule, and every other right or privilege reasonably to be implied

from the existence of any right or privilege given to it therein or reasonably necessary to effectuate any such right or privilege.


Section 18. Variances. Notwithstanding anything to the contrary contained herein, the Board of Directors or its designee shall be authorized to grant individual variances from any of the provisions of this Declaration, the By-Laws and any rule, regulation or use restriction promulgated pursuant thereto if it determines that waiver of application or enforcement of the provision in a particular case would not be inconsistent with the overall scheme of development for the Community.

[ALL SIGNATURES APPEAR ON THE FOLLOWING PAGES]

IN WITNESS WHEREOF, the undersigned authorized representatives of Declarant and Mortgagee have caused this instrument to be executed effective on this 3rd day of February, 2014.

DECLARANT:

WRIGHT HOMES, LLC, an Alabama limited liability company




By: James O. Wright
Its: Sole Member


STATE OF ALABAMA)
:
COUNTY OF MADISON)

I, the undersigned, a Notary Public in and for said county and in said state, hereby certify that, JAMES O. WRIGHT, whose name as Sole Member of WRIGHT HOMES, LLC, an Alabama limited liability company is signed to the foregoing instrument, and who is known to me, acknowledged before me on this day that being informed of the contents of the instrument, he, as such Sole Member, and with full authority, executed the same voluntarily for and as the act of said limited liability company.

Given under my hand and seal this the 3rd of February, 2014.



Notary Public
My Commission Expires: 2/22/2016



The undersigned Mortgagee, BancorpSouth Bank, hereby ratifies the application of this Declaration to the real property described herein.

MORTGAGEE:

BANCORPSOUTH BANK

By: John T. McMillan
Its: Senior Vice President

STATE OF ALABAMA)
 :
COUNTY OF MADISON)

I, the undersigned, a Notary Public in and for said county and in said state, hereby certify that, John T. McMillan, whose name as Senior Vice President of BANCORPSOUTH BANK, is signed to the foregoing instrument, and who is known to me, acknowledged before me on this day that being informed of the contents of the instrument, he/she, as such Officer and with full authority, executed the same voluntarily for and as the act of said bank.

Given under my hand and seal this the 3 day of Feb, 2014.

Connie Sauer
Notary Public
My Commission Expires: 4/29/17




EXHIBIT "A"

Lots 1-23, 70-100, 108-119, and 149-153, according to the final plat of The Meadows at Hampton Cove Phase 1, as recorded in Document No. 20140424000210710 in the Office of the Judge of Probate of Madison County, Alabama.

EXHIBIT "B"

Definitions

The following words, when used in this Declaration or in any Supplementary Declaration (unless the context shall prohibit), shall have the following meanings:

(a) "Association" shall mean The Meadows at Hampton Cove Homeowners Association Inc. an Alabama non-profit corporation, its successors and assigns. The "Board of Directors" or "Board" of the Association shall be the appointed or elected body, as applicable, having its normal meaning under Alabama Corporate law.

(b) "By-Laws" shall refer to the By-Laws of The Meadows at Hampton Cove Homeowners Association Inc., attached to this Declaration as Exhibit "D" and incorporated herein by this reference.

(c) "Common Property" shall mean any and all real and personal property and easements and other interests therein, together with the facilities and improvements located thereon, now or hereafter owned by the Association for the common use and enjoyment of the Owners.

(d) "Community" shall mean and refer to that certain real property and interests therein described in Exhibit "A", attached hereto, and;

(i) such additions thereto as may be made by Declarant (or its Mortgagee or transferee, as provided in the Declaration) by Supplementary Declaration of all or any portion of the real property described in Exhibit "C", attached hereto, and;

(ii) such additions thereto as may be made by the Association by Supplementary Declaration of other real property.

(e) "Community-Wide Standard" shall mean the standard of conduct, maintenance, or other activity generally prevailing in the Community. Such standard may be more specifically determined by the Board of Directors of the Association. Such determination, however, must be consistent with the Community-Wide Standard originally established by the Declarant.

(f) "Declarant"/"Developer" shall mean and refer to WRIGHT HOMES, LLC, an Alabama limited liability company, and its successor in title and assigns, provided any such successor in title or assigns shall acquire for the purpose of development or sale all or any portion of the remaining undeveloped or unsold portions of the real property described in Exhibit "A", attached hereto, or in Exhibit "C", attached hereto, and provided further, in the instrument of conveyance to any such successor in title or assign, such successor in title or assign is designated as the "Declarant" hereunder by the grantor of such conveyance, which grantor shall be the "Declarant" hereunder at the time of such conveyance; provided, further, upon such designation of such successor Declarant, all

rights of the former Declarant in and to such status as “Declarant” hereunder shall cease, it being understood that as to all of the property described in Exhibit “A”, attached hereto, and in Exhibit “C”, attached hereto, which is now or hereafter subjected to this Declaration, there shall be only one (1) “Declarant” hereunder at any one point in time.

(g) “Lot” shall mean any plot of land within the Community, whether or not improvements are constructed thereon, which constitutes or will constitute, after the construction of improvements, a single-family dwelling site as shown on a plat recorded or to be recorded in the land records of the county where the Community is located. The ownership of each Lot shall include, and there shall pass with each Lot as an appurtenance thereto, whether or not separately described, all of the right, title, and interest of an Owner in the Common Property, which shall include, without limitation, membership in the Association.

(h) “Majority” means those eligible votes, Owners, or other group as the context may indicate totaling more than fifty (50%) percent of the total eligible number.

(i) “Mortgage” means any mortgage, deed of trust, and any and all other similar instruments used for the purpose of conveying or encumbering real property as security for the payment or satisfaction of an obligation.

(j) “Mortgagee” shall mean the holder of a Mortgage.

(k) “Occupant” shall mean any Person occupying all or any portion of a residence or other property located within the Community for any period of time, regardless of whether such person is a tenant of the Owner of such property.

(l) “Owner” shall mean and refer to the record owner, whether one or more Persons, of the fee simple title to any Lot located within the Community, excluding, however, any Person holding such interest merely as security for the performance or satisfaction of any obligation.

(m) “Person” means any natural person, as well as a corporation, joint venture, partnership (general or limited), association, trust, or other legal entity.

(n) “Supplementary Declaration” means an amendment or supplement to this Declaration that subjects additional property to this Declaration or imposes, expressly or by reference, additional restrictions and obligations of the land described therein, or both.

EXHIBIT "C"

Any real property contiguous to any real property now or hereafter subject to this Declaration, including but not limited to:

The Legal Description below is the same property described in Document No. 20130318000173270 in the Office of the Judge of Probate of Madison County, Alabama:

All that part of Section 5, the Southeast quarter of Section 6 and the Northeast quarter of Section 8, all in Township 5 South, Range 2 East, Huntsville Meridian, Madison County, Alabama, being more particularly described as beginning at the Southwest corner of said Section 5; thence North 87 degrees 00 minutes 45 seconds East 1327.58 feet the point of beginning of the tract herein described; thence from the point of beginning North 88 degrees 43 minutes 06 seconds East 1353.99 feet to a point; thence South 03 degrees 43 minutes 06 seconds West 841.94 feet to a point; thence South 78 degrees 59 minutes 31 seconds East 434.48 feet to a point; thence South 11 degrees 00 minutes 31 seconds West 200.00 feet to a point; thence South 78 degrees 59 minutes 29 seconds East 75.99 feet to a point of curvature; thence along a curve to the left, having a radius of 575.00 feet, a chord bearing and distance of North 82 degrees 38 minutes 44 seconds East 362.30 feet to a point of tangency; thence North 64 degrees 16 minutes 56 seconds East, 217.45 feet to a point of curvature; thence along a curve to the left, having a radius of 221.23 feet, a chord bearing and distance of North 47 degrees 01 minute 07 seconds East 133.55 feet to a point; thence North 19 degrees 37 minutes 18 seconds West 210.25 feet to a point; thence along a curve to the left, having a radius of 525.00 feet, a chord bearing and distance of North 66 degrees 33 minutes 05 seconds East 70.08 feet to a point of tangency; thence North 57 degrees 59 minutes 28 seconds East 173.92 feet to a point; thence North 32 degrees 00 minutes 32 seconds West 200.00 feet to a point; thence North 57 degrees 31 minutes 37 seconds East 70.43 feet to a point; thence North 28 degrees 17 minutes 58 seconds West 150.22 feet to a point; thence along a curve to the left, having a radius of 225.00 feet, a chord bearing and distance of North 59 degrees 50 minutes 45 seconds East 14.56 feet to a point; thence North 32 degrees 00 minutes 32 seconds West 200.00 feet to a point; thence North 57 degrees 59 minutes 28 seconds East 300.22 feet to a point; thence North 45 degrees 29 minutes 51 seconds East 357.84 feet to a point; thence North 04 degrees 38 minutes 38 seconds West 225.89 feet to a point; thence North 66 degrees 22 minutes 30 seconds West 71.12 feet to a point; thence North 25 degrees 50 minutes 55 seconds East 164.29 feet to a point; thence along a curve to the left, having a radius of 374.75 feet, a chord bearing and distance of North 69 degrees 56 minutes 37 seconds West 75.64 feet to a point; thence North 14 degrees 15 minutes 51 seconds East 200.00 feet to a point; thence North 83 degrees 19 minutes 48 seconds West 47.87 feet to a point; thence North 09 degrees 29 minutes 31 seconds East 154.35 feet to a point; thence along a curve to the left, having a radius of 724.75 feet, a chord bearing and distance of North 80 degrees 48 minutes 20 seconds West 7.53 feet to a point; thence North 08 degrees 53 minutes 49 seconds East 151.98 feet to a point; thence North 57 degrees 46 minutes 13 seconds East 75.88 feet to a point; thence North 27 degrees 20 minutes 06 seconds West 160.22 feet to a point; thence along a curve to the right, having a radius of 275.00 feet, a chord bearing and distance of North 64 degrees 28 minutes 58 seconds East 17.45 feet to a point; thence North 23 degrees 41 minutes 57 seconds West 200.00 feet to a point; thence South 57 degrees 58 minutes 04 seconds West 137.68 feet to a point; thence South 41 degrees 18 minutes 06 seconds West 137.68 feet to a point; thence

South 35 degrees 44 minutes 57 seconds West 144.47 feet to a point; thence South 61 degrees 56 minutes 13 seconds West 179.51 feet to a point; thence South 87 degrees 56 minutes 00 seconds West 65.00 feet to a point; thence South 05 degrees 44 minutes 00 seconds West 56.00 feet to a point; thence South 57 degrees 59 minutes 28 seconds West 671.57 feet to a point; thence South 32 degrees 00 minutes 32 seconds East 150.00 feet to a point; thence South 57 degrees 59 minutes 28 seconds West 72.49 feet to a point; thence North 32 degrees 00 minutes 32 seconds West 150.00 feet to a point; thence South 57 degrees 59 minutes 28 seconds West 77.78 feet to a point; thence North 32 degrees 00 minutes 32 seconds West 200.00 feet to a point; thence North 36 degrees 26 minutes 24 seconds West 125.65 feet to a point; thence North 55 degrees 20 minutes 39 seconds West 133.71 feet to a point; thence North 78 degrees 07 minutes 00 seconds West 162.36 feet to a point; thence South 77 degrees 01 minutes 51 seconds West 160.41 feet to a point; thence South 53 degrees 25 minutes 26 seconds West 153.24 feet to a point; thence North 02 degrees 49 minutes 13 seconds East 862.16 feet to a point; thence South 88 degrees 38 minutes 29 seconds West 128.47 feet to a point; thence North 84 degrees 42 minutes 02 seconds West 227.30 feet to a point; thence North 87 degrees 28 minutes 25 seconds West 198.40 feet to a point; thence South 86 degrees 05 minutes 03 seconds West 99.02 feet to a point; thence North 79 degrees 37 minutes 06 seconds West 131.24 feet to a point; thence South 01 degrees 37 minutes 36 seconds West 615.37 feet to a point; thence North 88 degrees 45 minutes 07 seconds West 571.43 feet to a point of curvature; thence along a curve to the left, having a radius of 360.00 feet, a chord bearing and distance of South 82 degrees 03 minutes 46 seconds West 114.93 feet to a point of tangency; thence South 72 degrees 52 minutes 39 seconds West 365.01 feet to a point; thence South 01 degrees 12 minutes 48 seconds West 30.03 feet to a point; thence along a curve to the left, having a radius of 250.00 feet, a chord bearing and distance of South 25 degrees 26 minutes 02 seconds West 232.56 feet to a point of tangency; thence South 02 degrees 17 minutes 04 seconds East 109.99 feet to a point of curvature; thence along a curve to the right, having a radius of 190.00 feet, a chord bearing and distance of South 38 degrees 29 minutes 04 seconds West 248.14 feet to a point of tangency; thence South 79 degrees 20 minutes 29 seconds West 160.41 feet to a point of curvature; thence along a curve to the left, having a radius of 330.00 feet, a chord bearing and distance of South 77 degrees 09 minutes 08 seconds West 25.21 feet to a point of tangency; thence South 74 degrees 57 minutes 47 seconds West 145.47 feet to a point of curvature; thence along a curve to the left, having a radius of 330.00 feet, a chord bearing and distance of South 69 degrees 00 minutes 28 seconds West 68.48 feet to a point of tangency; thence South 63 degrees 03 minutes 08 seconds West 157.30 feet to a point of curvature; thence along a curve to the right, having a radius of 270.00 feet, a chord bearing and distance of South 73 degrees 55 minutes 00 seconds West 101.78 feet to a point of tangency; thence South 84 degrees 46 minutes 52 seconds West 406.68 feet to a point of curvature; thence along a curve to the left, having a radius of 330.00 feet, a chord bearing and distance of South 76 degrees 41 minutes 22 seconds West 92.90 feet to a point of tangency; thence South 68 degrees 35 minutes 53 seconds West 192.46 feet to a point of curvature; thence along a curve to the left, having a radius of 280.00 feet, a chord bearing and distance of South 53 degrees 00 minutes 08 seconds West 150.55 feet to a point of tangency; thence South 37 degrees 24 minutes 24 seconds West 105.24 feet to a point of curvature; thence along a curve to the right, having a radius of 218.00 feet, a chord bearing and distance of South 70 degrees 42 minutes 50 seconds West 239.42 feet to a point of tangency; thence North 75 degrees 58 minutes 43 seconds West 188.32 feet to a point of curvature; thence along a curve to the right, having a radius of 25.00 feet, a chord bearing and distance of North 28 degrees 21 minutes 30 seconds West, 36.93 feet to a

point on the East right of way of Old Highway 431; thence along the said East right of way, South 19 degrees 16 minutes 22 seconds West 130.55 feet to a point; thence along a curve to the right, having a radius of 25.00 feet, a chord bearing and distance of North 61 degrees 38 minutes 30 seconds East 33.70 feet to a point of tangency; thence South 75 degrees 58 minutes 43 seconds East 178.48 feet to a point of curvature; thence along a curve to the left, having a radius of 298.00 feet, a chord bearing and distance of North 70 degrees 42 minutes 50 seconds East 327.28 feet to a point of tangency; thence North 37 degrees 24 minutes 24 seconds East 113.89 feet to a point of curvature; thence along a curve to the right, having a radius of 220.00 feet, a chord bearing and distance of North 53 degrees 00 minutes 08 seconds East 118.29 feet to a point of tangency; thence North 68 degrees 35 minutes 53 seconds East 192.46 feet to a point of curvature; thence along a curve to the right, having a radius of 270.00 feet, a chord bearing and distance of North 76 degrees 41 minutes 22 seconds East 76.01 feet to a point of tangency; thence North 84 degrees 46 minutes 52 seconds East 406.68 feet to a point of curvature; thence along a curve to the left, having a radius of 330.00 feet, a chord bearing and distance of North 73 degrees 55 minutes 00 seconds East 124.40 feet to a point of tangency; thence North 63 degrees 03 minutes 08 seconds East 157.30 feet to a point of curvature; thence along a curve to the left, having a radius of 270.00 feet, a chord bearing and distance of North 69 degrees 00 minutes 28 seconds East 56.03 feet to a point of tangency; thence North 74 degrees 57 minutes 47 seconds East 145.47 feet to a point of curvature; thence along a curve to the right, having a radius of 270.00 feet, a chord bearing and distance of North 77 degrees 09 minutes 08 seconds East 20.63 feet to a point of tangency; thence North 79 degrees 20 minutes 29 seconds East 160.41 feet to a point of curvature; thence along a curve to the left, having a radius of 250.00 feet, a chord bearing and distance of North 38 degrees 29 minutes 04 seconds East 326.51 feet to a point of tangency; thence North 02 degrees 17 minutes 04 seconds West 109.99 feet to a point of curvature; thence along a curve to the right, having a radius of 190.00 feet, a chord bearing and distance of North 17 degrees 21 minutes 31 seconds East 127.74 feet to a point; thence South 01 degrees 12 minutes 48 seconds West 10.66 feet to a point; thence North 72 degrees 52 minutes 39 seconds East 404.78 feet to a point of curvature; thence along a curve to the right, having a radius of 240.00 feet, a chord bearing and distance of North 82 degrees 03 minutes 46 seconds East 76.62 feet to a point of tangency; thence South 88 degrees 45 minutes 07 seconds East 570.64 feet to a point; thence South 01 degrees 37 minutes 36 seconds West 1227.73 feet to the point of beginning and containing 118.95 acres, more or less.

And also including:

All that part of the Southeast quarter of Section 6, Township 5 South, Range 2 East of the Huntsville Meridian, Madison County, Alabama, being more particularly described as beginning at a hex head found at the Southeast corner of said Section 6; thence North 88 degrees 57 minutes 46 seconds West 588.46 feet to a point; thence South 87 degrees 55 minutes 17 seconds West 312.67 feet to a point; thence North 88 degrees 14 minutes 39 seconds West 1010.25 feet to a point on the East right of way of Old Highway 431; thence along the said East right of way, North 19 degrees 16 minutes 22 seconds East, 113.39 feet to a point; thence leaving the said East right of way, North 72 degrees 45 minutes 04 seconds West 50.03 feet to a point on the

West right of way of said Old Highway 431, said point being the point of beginning of the tract herein described; thence from the point of beginning and leaving the said West right of way North 28 degrees 21 minutes 11 seconds West 33.70 feet to a point; thence North 75 degrees 58 minutes 43 seconds West 221.10 feet to a point of curvature; thence along a curve to the left, having a radius of 499.00 feet, a chord bearing and distance of North 85 degrees 01 minutes 48 seconds West 157.00 feet to a point of tangency; thence South 85 degrees 55 minutes 08 seconds West 351.76 feet to a point; thence South 07 degrees 59 minutes 07 seconds East 20.05 feet to a point; thence South 85 degrees 55 minutes 08 seconds West 20.05 feet to a point on the East right of way of U. S. Highway 431; thence along the said East right of way North 07 degrees 59 minutes 07 seconds West 110.26 feet to a point; thence leaving the said East right of way North 85 degrees 55 minutes 08 seconds East 20.05 feet to a point; thence South 07 degrees 59 minutes 07 seconds East 20.05 feet to a point; thence North 85 degrees 55 minutes 08 seconds East 356.53 feet to a point of curvature; thence along a curve to the right, having a radius of 569.00 feet, a chord bearing and distance of South 85 degrees 01 minutes 48 seconds East 179.03 feet to a point of tangency; thence South 75 degrees 58 minutes 43 seconds East 227.53 feet to a point; thence North 61 degrees 38 minutes 49 seconds East 36.94 feet to a point on the West right of way of said Old Highway 431; thence along the said West right of way, South 19 degrees 16 minutes 22 seconds West 120.30 feet to the point of beginning and containing 1.31 acres, more or less.

ALSO:

The Meadows Parcel 1A

All that part of the Southeast quarter of Section 6, Township 5 South, Range 2 East of the Huntsville Meridian, Madison County, Alabama, being more particularly described as beginning at the Southeast corner of said Section 6; thence North 88 degrees 14 minutes 39 seconds West 1010.25 feet to a point; thence South 87 degrees 55 minutes 17 seconds West 312.67 feet to a point; thence North 88 degrees 57 minutes 46 seconds West 588.58 feet to a point on the East right of way of Old Highway 431 ; thence along the said East right of way, North 19 degrees 16 minutes 22 seconds East 243.94 feet to the point of beginning of the tract herein described; thence from the point of beginning continue North 19 degrees 16 minutes 22 seconds East 290.82 feet to a point; thence leaving the said East right of way, South 70 degrees 43 minutes 59 seconds East 456.37 feet to a point; thence along a curve to the left, having a radius of 280.00 feet, a chord bearing and distance of South 42 degrees 55 minutes 10 seconds West 53.80 feet to a point of tangency; thence South 37 degrees 24 minutes 24 seconds West 105.24 feet to a point of curvature; thence along a curve to the right, having a radius of 218.00 feet, a chord bearing and distance of South 70 degrees 42 minutes 33 seconds West 239.39 feet to a point of tangency; thence North 75 degrees 58 minutes 43 seconds West 188.36 feet to a point of curvature; thence along a curve to the right, having a radius of 25.00 feet, a chord bearing and distance of North 28 degrees 21 minutes 11 seconds West 36.94 feet to the point of beginning and containing 2.70 acres, more or less.

Parcel 1B

All that part of the Southeast quarter of Section 6, Township 5 South, Range 2 East of the

Huntsville Meridian, Madison County, Alabama, being more particularly described as beginning at the Southeast corner of said Section 6; thence North 88 degrees 14 minutes 39 seconds West 1010.25 feet to the point of beginning of the tract herein described; thence from the point of beginning, South 87 degrees 55 minutes 17 seconds West 312.67 feet to a point; thence North 88 degrees 57 minutes 46 seconds West 588.58 feet to a point on the West right of way of Old Highway 431; thence along the said West right of way, North 19 degrees 16 minutes 22 seconds East 113.39 feet to a point of curvature; thence along a curve to the right, having a radius of 25.00 feet, a chord bearing and distance of North 61 degrees 38 minutes 50 seconds East 33.70 feet to a point of tangency; thence South 75 degrees 58 minutes 43 seconds East 178.48 feet to a point of curvature; thence along a curve to the left, having a radius of 298.00 feet, a chord bearing and distance of North 70 degrees 42 minutes 50 seconds East 327.28 feet to a point of tangency; thence North 37 degrees 24 minutes 24 seconds East 113.89 feet to a point of curvature; thence along a curve to the right, having a radius of 220.00 feet, a chord bearing and distance of North 47 degrees 30 minutes 12 seconds East 77.14 feet to a point; thence South 70 degrees 43 minutes 59 seconds East 322.04 feet to a point; thence South 19 degrees 19 minutes 34 seconds West 236.86 feet to the point of beginning and containing 3.84 acres, more or less.

Parcel 2

All that part of the Southeast quarter of Section 6 and the Southwest quarter of Section 5, Township 5 South, Range 2 East of the Huntsville Meridian, Madison County, Alabama, being more particularly described as beginning at the Southeast corner of said Section 6; thence North 88 degrees 14 minutes 39 seconds West 1010.25 feet to a point; thence North 19 degrees 19 minutes 34 seconds East 236.86 feet to a point; thence North 70 degrees 43 minutes 59 seconds West 393.97 feet to the point of beginning of the tract herein described; thence from the point of beginning continue North 70 degrees 43 minutes 59 seconds West 1.43 feet to a point; thence North 38 degrees 45 minutes 04 seconds East 74.09 feet to a point of curvature; thence along a curve to the right, having a radius of 330.00 feet, a chord bearing and distance of North 49 degrees 54 minutes 20 seconds East 127.68 feet to a point of tangency; thence North 61 degrees 03 minutes 37 seconds East 421.69 feet to a point of curvature; thence along a curve to the right, having a radius of 530.00 feet, a chord bearing and distance of North 62 degrees 43 minutes 35 seconds East 30.82 feet to a point of tangency; thence North 64 degrees 23 minutes 34 seconds East 392.75 feet to a point of curvature; thence along a curve to the right, having a radius of 330.00 feet, a chord bearing and distance of North 71 degrees 27 minutes 47 seconds East 81.24 feet to a point of tangency; thence North 78 degrees 32 minutes 01 seconds East 241.62 feet to a point of curvature; thence along a curve to the left, having a radius of 270.00 feet, a chord bearing and distance of North 59 degrees 10 minutes 19 seconds East 179.03 feet to a point of tangency; thence North 39 degrees 48 minutes 37 seconds East 132.45 feet to a point of curvature; thence along a curve to the right, having a radius of 330.00 feet, a chord bearing and distance of North 57 degrees 11 minutes 25 seconds East 197.15 feet to a point of tangency; thence North 74 degrees 34 minutes 12 seconds East 22.56 feet to a point; thence South 01 degrees 12 minutes 48 seconds West 13.02 feet to a point; thence along a curve to the left, having a radius of 280.00 feet, a chord bearing and distance of South 31 degrees 09 minutes 40 seconds West 249.84 feet to a point of tangency; thence South 04 degrees 39 minutes 53 seconds West 115.19 feet to a point of curvature; thence along a curve to the right, having a radius of 220.00 feet, a chord bearing and distance of South 40 degrees 47 minutes 56 seconds West 259.46 feet to a point of tangency; thence South 76 degrees 56 minutes 00 seconds West 116.01

feet to a point of curvature; thence along a curve to the left, having a radius of 330.00 feet, a chord bearing and distance of South 75 degrees 56 minutes 53 seconds West 11.35 feet to a point of tangency; thence South 74 degrees 57 minutes 47 seconds West 145.47 feet to a point of curvature; thence along a curve to the left, having a radius of 330.00 feet, a chord bearing and distance of South 69 degrees 00 minutes 27 seconds West 68.48 feet to a point of tangency; thence South 63 degrees 03 minutes 08 seconds West 157.30 feet to a point of curvature; thence along a curve to the right, having a radius of 270.00 feet, a chord bearing and distance of South 73 degrees 55 minutes 00 seconds West 101.78 feet to a point of tangency; thence South 84 degrees 46 minutes 52 seconds West 406.68 feet to a point; thence along a curve to the left, having a radius of 330.00 feet, a chord bearing and distance of South 76 degrees 41 minutes 22 seconds West 92.90 feet to a point of tangency; thence South 68 degrees 35 minutes 53 seconds West 192.46 feet to a point of curvature; thence along a curve to the left, having a radius of 280.00 feet, a chord bearing and distance of South 58 degrees 30 minutes 54 seconds West 98.04 feet to the point of beginning and containing 7.54 acres, more or less.

Parcel 3

All that part of the Southeast quarter of Section 5, Township 5 South, Range 2 East of the Huntsville Meridian, Madison County, Alabama, being more particularly described as beginning at the Southeast corner of said Section 5; thence North 02 degrees 04 minutes 32 seconds East and along the East boundary of said Section 5, 1118.17 feet to the point of beginning of the tract herein described; thence from the point of beginning and leaving the said East boundary, South 76 degrees 31 minutes 04 seconds West 698.43 feet to a point; thence North 02 degrees 16 minutes 25 seconds East 1195.98 feet to a point; thence North 76 degrees 31 minutes 04 seconds East 694.14 feet to a point on the East boundary of said Section 5; thence South 02 degrees 04 minutes 32 seconds West, and along the said East boundary, 1194.82 feet to the point of beginning and containing 18.40 acres, more or less.

AND ALSO

The Legal Description below is the same property described in Document No. 20130409000226210 in the Office of the Judge of Probate of Madison County, Alabama:

ALL THAT PART OF THE SOUTH HALF OF SECTION 5 AND THE NORTH ONE-HALF OF SECTION 6 ALL IN TOWNSHIP 5 SOUTH, RANGE 2 EAST, MONTGOMERY MERIDIAN, MADISON COUNTY, ALABAMA, BEING MORE PARTICULARLY DESCRIBED AS BEGINNING AT THE SOUTHWEST CORNER OF SAID SECTION 5, THENCE NORTH 87 DEGREES 08 MINUTES 46 SECONDS EAST, 1327.88 FEET TO A POINT; THENCE NORTH 01 DEGREES 37 MINUTES 38 SECONDS EAST, 1903.18 FEET TO THE POINT OF BEGINNING OF THE TRACT HEREIN DESCRIBED;
THENCE FROM THE POINT OF BEGINNING CONTINUE NORTH 01 DEGREES 37 MINUTES 36 SECONDS EAST, 887.88 FEET TO A POINT;
THENCE NORTH 88 DEGREES 20 MINUTES 18 SECONDS EAST, 2834.32 FEET TO A POINT;
THENCE NORTH 88 DEGREES 20 MINUTES 18 SECONDS EAST, 283.67 FEET TO A POINT;
THENCE NORTH 88 DEGREES 20 MINUTES 58 SECONDS EAST, 282.78 FEET TO A POINT;
THENCE SOUTH 02 DEGREES 06 MINUTES 28 SECONDS WEST, 328.88 FEET TO A POINT;
THENCE NORTH 88 DEGREES 23 MINUTES 28 SECONDS EAST, 887.38 FEET TO A POINT;
THENCE SOUTH 02 DEGREES 16 MINUTES 28 SECONDS WEST, 3870.88 FEET TO A POINT;
THENCE NORTH 88 DEGREES 43 MINUTES 08 SECONDS EAST, 872.82 FEET TO A POINT ON
THE EAST BOUNDARY OF SAID SECTION 5;
THENCE ALONG THE SAID EAST BOUNDARY, SOUTH 03 DEGREES 16 MINUTES 18 SECONDS WEST, 2382.78 FEET TO A POINT;
THENCE SOUTH 88 DEGREES 48 MINUTES 06 SECONDS WEST, 2812.81 FEET TO A POINT;
THENCE SOUTH 88 DEGREES 47 MINUTES 54 SECONDS WEST, 658.61 FEET TO A POINT;
THENCE NORTH 88 DEGREES 48 MINUTES 06 SECONDS EAST, 1818.78 FEET TO A POINT;
THENCE SOUTH 78 DEGREES 28 MINUTES 31 SECONDS EAST, 434.48 FEET TO A POINT;
THENCE SOUTH 11 DEGREES 08 MINUTES 31 SECONDS WEST, 390.00 FEET TO A POINT;
THENCE SOUTH 78 DEGREES 28 MINUTES 28 SECONDS EAST, 78.88 FEET TO A POINT OF CURVATURE;
THENCE ALONG A CURVE TO THE LEFT, HAVING A RADIUS OF 678.88 FEET, A CHORD BEARING AND DISTANCE OF NORTH 82 DEGREES 24 MINUTES 44 SECONDS EAST, 382.88 FEET TO A POINT OF TANGENCY;
THENCE NORTH 84 DEGREES 18 MINUTES 28 SECONDS EAST, 217.46 FEET TO A POINT OF CURVATURE;
THENCE ALONG A CURVE TO THE LEFT, HAVING A RADIUS OF 228.00 FEET, A CHORD BEARING AND DISTANCE OF NORTH 81 DEGREES 52 MINUTES 22 SECONDS EAST, 177.88 FEET TO A POINT;
THENCE SOUTH 78 DEGREES 32 MINUTES 12 SECONDS EAST, 288.88 FEET TO A POINT;
THENCE NORTH 88 DEGREES 08 MINUTES 27 SECONDS EAST, 288.88 FEET TO A POINT;
THENCE NORTH 32 DEGREES 08 MINUTES 32 SECONDS WEST, 188.88 FEET TO A POINT;
THENCE SOUTH 87 DEGREES 28 MINUTES 28 SECONDS WEST, 64.88 FEET TO A POINT;
THENCE NORTH 32 DEGREES 08 MINUTES 32 SECONDS WEST, 388.88 FEET TO A POINT;
THENCE NORTH 87 DEGREES 51 MINUTES 27 SECONDS EAST, 70.48 FEET TO A POINT;
THENCE NORTH 28 DEGREES 17 MINUTES 58 SECONDS WEST, 188.82 FEET TO A POINT;
THENCE ALONG A CURVE TO THE LEFT, HAVING A RADIUS OF 228.88 FEET, A CHORD BEARING AND DISTANCE OF NORTH 88 DEGREES 28 MINUTES 48 SECONDS EAST, 14.66 FEET TO A POINT;
THENCE NORTH 32 DEGREES 08 MINUTES 32 SECONDS WEST, 288.88 FEET TO A POINT;
THENCE NORTH 87 DEGREES 28 MINUTES 28 SECONDS EAST, 388.82 FEET TO A POINT;
THENCE NORTH 48 DEGREES 28 MINUTES 51 SECONDS EAST, 387.84 FEET TO A POINT;
THENCE NORTH 84 DEGREES 08 MINUTES 38 SECONDS WEST, 228.88 FEET TO A POINT;
THENCE NORTH 48 DEGREES 28 MINUTES 38 SECONDS WEST, 71.82 FEET TO A POINT;
THENCE NORTH 88 DEGREES 08 MINUTES 58 SECONDS EAST, 184.28 FEET TO A POINT;
THENCE ALONG A CURVE TO THE LEFT, HAVING A RADIUS OF 874.78 FEET, A CHORD BEARING AND DISTANCE OF NORTH 88 DEGREES 58 MINUTES 27 SECONDS WEST, 78.84 FEET TO A POINT;
THENCE NORTH 14 DEGREES 18 MINUTES 51 SECONDS EAST, 286.88 FEET TO A POINT;
THENCE NORTH 88 DEGREES 19 MINUTES 48 SECONDS WEST, 47.87 FEET TO A POINT;
THENCE NORTH 88 DEGREES 28 MINUTES 31 SECONDS EAST, 184.88 FEET TO A POINT;
THENCE ALONG A CURVE TO THE LEFT, HAVING A RADIUS OF 734.78 FEET, A CHORD BEARING AND DISTANCE OF NORTH 88 DEGREES 48 MINUTES 28 SECONDS WEST, 7.63 FEET TO A POINT;
THENCE NORTH 88 DEGREES 58 MINUTES 48 SECONDS EAST, 181.88 FEET TO A POINT;
THENCE NORTH 87 DEGREES 48 MINUTES 18 SECONDS EAST, 78.88 FEET TO A POINT;
THENCE NORTH 27 DEGREES 28 MINUTES 08 SECONDS WEST, 188.22 FEET TO A POINT;
THENCE ALONG A CURVE TO THE RIGHT, HAVING A RADIUS OF 278.88 FEET, A CHORD BEARING AND DISTANCE OF NORTH 84 DEGREES 28 MINUTES 58 SECONDS EAST, 17.46 FEET TO A POINT;

THENCE NORTH 23 DEGREES 41 MINUTES 57 SECONDS WEST, 206.60 FEET TO A POINT;
THENCE SOUTH 57 DEGREES 50 MINUTES 04 SECONDS WEST, 137.80 FEET TO A POINT;
THENCE SOUTH 41 DEGREES 10 MINUTES 06 SECONDS WEST, 147.50 FEET TO A POINT;
THENCE SOUTH 35 DEGREES 44 MINUTES 57 SECONDS WEST, 144.47 FEET TO A POINT;
THENCE SOUTH 51 DEGREES 56 MINUTES 10 SECONDS WEST, 179.51 FEET TO A POINT;
THENCE SOUTH 57 DEGREES 50 MINUTES 00 SECONDS WEST, 65.80 FEET TO A POINT;
THENCE SOUTH 65 DEGREES 44 MINUTES 50 SECONDS WEST, 55.90 FEET TO A POINT;
THENCE SOUTH 57 DEGREES 50 MINUTES 20 SECONDS WEST, 671.57 FEET TO A POINT;
THENCE SOUTH 32 DEGREES 50 MINUTES 52 SECONDS EAST, 182.50 FEET TO A POINT;
THENCE SOUTH 57 DEGREES 50 MINUTES 20 SECONDS WEST, 72.40 FEET TO A POINT;
THENCE NORTH 32 DEGREES 50 MINUTES 32 SECONDS WEST, 150.80 FEET TO A POINT;
THENCE SOUTH 57 DEGREES 50 MINUTES 20 SECONDS WEST, 77.70 FEET TO A POINT;
THENCE NORTH 32 DEGREES 50 MINUTES 32 SECONDS WEST, 200.80 FEET TO A POINT;
THENCE NORTH 55 DEGREES 25 MINUTES 24 SECONDS WEST, 125.55 FEET TO A POINT;
THENCE NORTH 55 DEGREES 25 MINUTES 20 SECONDS WEST, 133.71 FEET TO A POINT;
THENCE NORTH 70 DEGREES 57 MINUTES 40 SECONDS WEST, 162.36 FEET TO A POINT;
THENCE SOUTH 77 DEGREES 51 MINUTES 51 SECONDS WEST, 169.41 FEET TO A POINT;
THENCE SOUTH 55 DEGREES 25 MINUTES 20 SECONDS WEST, 143.24 FEET TO A POINT;
THENCE SOUTH 50 DEGREES 10 MINUTES 48 SECONDS WEST, 116.98 FEET TO A POINT;
THENCE NORTH 50 DEGREES 20 MINUTES 44 SECONDS WEST, 342.60 FEET TO A POINT;
THENCE SOUTH 55 DEGREES 20 MINUTES 20 SECONDS WEST, 8.73 FEET TO A POINT;
THENCE NORTH 54 DEGREES 43 MINUTES 00 SECONDS WEST, 227.30 FEET TO A POINT;
THENCE NORTH 57 DEGREES 28 MINUTES 25 SECONDS WEST, 192.60 FEET TO A POINT;
THENCE SOUTH 55 DEGREES 50 MINUTES 03 SECONDS WEST, 19.92 FEET TO A POINT;
THENCE NORTH 70 DEGREES 37 MINUTES 06 SECONDS WEST, 191.24 FEET TO A POINT
TO THE POINT OF BEGINNING AND CONTAINING 242.82 ACRES, MORE OR LESS.

LESS AND EXCEPT:

ALL THAT PART OF THE SOUTH HALF OF SECTION 5, TOWNSHIP 5 SOUTH, RANGE 2 EAST, HUNTSVILLE MERIDIAN, MADISON COUNTY, ALABAMA, BEING MORE PARTICULARLY DESCRIBED AS BEGINNING AT THE SOUTHWEST CORNER OF SAID SECTION 5, THENCE NORTH 55 DEGREES 43 MINUTES 00 SECONDS EAST, 1822.81 FEET TO A POINT; THENCE NORTH 51 DEGREES 37 MINUTES 40 SECONDS EAST, 1947.70 FEET TO THE POINT OF BEGINNING OF THE TRACT HEREIN DESCRIBED;

THENCE FROM THE POINT OF BEGINNING CONTINUE NORTH 51 DEGREES 37 MINUTES 30 SECONDS EAST, 1393.37 FEET TO A POINT; THENCE NORTH 50 DEGREES 30 MINUTES 10 SECONDS EAST, 2024.32 FEET TO A POINT; THENCE NORTH 50 DEGREES 30 MINUTES 10 SECONDS EAST, 252.57 FEET TO A POINT; THENCE NORTH 50 DEGREES 30 MINUTES 00 SECONDS EAST, 289.70 FEET TO A POINT; THENCE SOUTH 62 DEGREES 04 MINUTES 30 SECONDS WEST, 390.00 FEET TO A POINT; THENCE SOUTH 51 DEGREES 35 MINUTES 30 SECONDS WEST, 697.75 FEET TO A POINT; THENCE SOUTH 50 DEGREES 37 MINUTES 25 SECONDS WEST, 82.17 FEET TO A POINT; THENCE SOUTH 51 DEGREES 57 MINUTES 20 SECONDS WEST 52.32 FEET TO A POINT; THENCE NORTH 50 DEGREES 32 MINUTES 20 SECONDS WEST, 252.12 FEET TO A POINT; THENCE SOUTH 60 DEGREES 12 MINUTES 00 SECONDS WEST, 123.57 FEET TO A POINT; THENCE SOUTH 15 DEGREES 27 MINUTES 42 SECONDS EAST, 114.82 FEET TO A POINT; THENCE SOUTH 51 DEGREES 52 MINUTES 40 SECONDS EAST, 113.90 FEET TO A POINT. THENCE SOUTH 70 DEGREES 24 MINUTES 04 SECONDS WEST 165.55 FEET TO A POINT; THENCE NORTH 50 DEGREES 40 MINUTES 50 SECONDS WEST, 181.82 FEET TO A POINT; THENCE SOUTH 27 DEGREES 11 MINUTES 24 SECONDS WEST, 82.74 FEET TO A POINT; THENCE SOUTH 20 DEGREES 26 MINUTES 24 SECONDS WEST, 192.36 FEET TO A POINT; THENCE SOUTH 55 DEGREES 20 MINUTES 04 SECONDS WEST, 66.83 FEET TO A POINT; THENCE NORTH 60 DEGREES 46 MINUTES 44 SECONDS WEST, 251.52 FEET TO A POINT; THENCE NORTH 30 DEGREES 34 MINUTES 14 SECONDS WEST, 179.56 FEET TO A POINT; THENCE SOUTH 50 DEGREES 30 MINUTES 55 SECONDS WEST, 334.62 FEET TO A POINT; THENCE NORTH 70 DEGREES 47 MINUTES 57 SECONDS WEST, 522.75 FEET TO A POINT; THENCE NORTH 50 DEGREES 55 MINUTES 41 SECONDS WEST, 573.54 FEET TO A POINT; THENCE SOUTH 51 DEGREES 27 MINUTES 25 SECONDS WEST, 224.54 FEET TO A POINT; THENCE ALONG A CURVE TO THE LEFT, HAVING A RADIUS OF 150.00 FEET, A CHORD BEARING AND DISTANCE OF SOUTH 52 DEGREES 37 MINUTES 00 SECONDS WEST, 193.80 FEET TO A POINT; THENCE NORTH 55 DEGREES 45 MINUTES 57 SECONDS WEST, 19.82 FEET TO THE POINT OF BEGINNING AND CONTAINING 72.67 ACRES, MORE OR LESS.

AND ALSO,

**STATE OF ALABAMA
COUNTY OF MADISON**

ALL THAT PART OF THE SOUTHEAST QUARTER OF SECTION 5 AND THE NORTHEAST QUARTER OF SECTION 8, ALL IN TOWNSHIP 5 SOUTH, RANGE 2 EAST OF THE HUNTSVILLE MERIDIAN, MADISON COUNTY, ALABAMA, BEING MORE PARTICULARLY DESCRIBED AS

BEGINNING AT THE NORTHEAST CORNER OF SAID SECTION 8, THE POINT OF BEGINNING OF THE TRACT HEREIN DESCRIBED;

**THENCE FROM THE POINT OF BEGINNING SOUTH 03 DEGREES 10 MINUTES 12 SECONDS WEST AND ALONG THE EAST BOUNDARY OF SAID SECTION 8, 277.84 FEET TO A POINT;
THENCE SOUTH 88 DEGREES 43 MINUTES 06 SECONDS WEST, 672.82 FEET TO A POINT;
THENCE NORTH 02 DEGREES 16 MINUTES 25 SECONDS EAST, 1265.66 FEET TO A POINT, PASSING THE NORTH BOUNDARY OF SAID SECTION 8 AT A DISTANCE OF 277.53 FEET;
THENCE NORTH 88 DEGREES 43 MINUTES 06 SECONDS EAST, 673.75 FEET TO A POINT ON THE EAST BOUNDARY OF SAID SECTION 5;
THENCE ALONG THE SAID EAST BOUNDARY OF SAID SECTION 5, SOUTH 02 DEGREES 04 MINUTES 32 SECONDS WEST, 987.82 FEET TO THE POINT OF BEGINNING AND CONTAINING 19.59 ACRES, MORE OR LESS.**

AND FURTHER LESS & EXCEPTING FROM THE FOREGOING LEGAL DESCRIPTIONS:

LOTS 1-23, 70-100, 108-119, AND 149-153, ACCORDING TO THE FINAL PLAT OF THE MEADOWS AT HAMPTON COVE PHASE 1, AS RECORDED IN DOCUMENT NO. 20140424000210710 IN THE OFFICE OF THE JUDGE OF PROBATE OF MADISON COUNTY, ALABAMA.

EXHIBIT "D"

**BY-LAWS
OF
THE MEADOWS AT HAMPTON COVE HOMEOWNERS ASSOCIATION, INC.**

Article I

Name, Membership, Applicability and Definitions

Section 1. **Name.** The name of the Association shall be The Meadows at Hampton Cove Homeowners Association, Inc. (hereinafter sometimes referred to as the "Association").

Section 2. **"Membership"** The Association shall have one class membership, as is more fully set forth in that Declaration of Covenants, Conditions and Restrictions for The Meadows at Hampton Cove Subdivision, (such Declaration, as amended, renewed, or extended from time to time, is hereinafter sometimes referred to as the "Declaration"), the terms of which pertaining to membership are specifically incorporated by reference herein.

Section 3. **Definitions.** Unless the context shall prohibit, the words used in these By-Laws and as set forth in the Declaration, shall be as defined herein.

Article II

Association Meetings, Quorum, Voting and Proxies

Section 1. **Place of Meetings.** Meetings of the Association shall be held at the principal office of the Association or at such other suitable place convenient to the members as may be designated by the Board of Directors, either in the Community or as convenient thereto as possible and practical.

Section 2. **First Meeting and Annual Meetings.** The Developer shall call the first annual Lot Owners meeting not later than ninety (90) days following the sale of all lots in all phases of The Meadows at Hampton Cove, whether now subject to the Declaration or later added pursuant to the terms of said Declaration. Thereafter, annual meetings shall be set by the Board so as to occur no later than ninety (90) days after the close of the Association's fiscal year. If the day for the annual meeting of the members is a legal holiday, the meeting will be held at the same hour on the first day following that is not a legal holiday (excluding Saturday and Sunday).

Section 3. **Special Meetings.** The President may call special meetings. In addition, it shall be the duty of the President to call a special meeting of the Association if so directed by resolution of a Majority of the Board of Directors or upon a petition signed by Owners holding at least fifty (50%) percent of the total Association vote. The notice of any special meeting shall state the date, time and place of such meeting and the purpose thereof. No business shall be transacted at a

special meeting, except as stated in the notice.

Section 4. Notice of Meetings. It shall be the duty of the Secretary to mail or to cause to be delivered to the Owner of record of each Lot a notice of each annual or special meeting of the Association stating the purpose of the special meeting, as well as the time and place where it is to be held. If an Owner wishes notice to be given at an address other than his or her Lot, he or she shall have designated by notice in writing to the Secretary such other address. The mailing or delivery of a notice of meeting in the manner provided in this Section shall be considered service of notice. Notices shall be served not less than ten (10) days nor more than thirty (30) days before a meeting.

Section 5. Waiver of Notice. Waiver of notice of a meeting of the members shall be deemed the equivalent of proper notice. Any member may, in writing, waive notice of any meeting of the members, either before or after such meeting. Attendance at a meeting by a member, whether in person or by proxy, shall be deemed waiver by such member of notice of the time, date, and place thereof, unless such member specifically objects to lack of proper notice at the time the meeting is called to order.

Section 6. Adjournment of Meetings. If any meetings of the Association cannot be held because a quorum is not present, a Majority of the members who are present at such meeting, either in person or by proxy, may adjourn the meeting to a time not less than five (5) days nor more than thirty (30) days from the time the original meeting was called. At such adjourned meeting at which a quorum is present, any business that might have been transacted at the meeting originally called may be transacted without further notice.

Section 7. Voting. The voting rights of the members shall be as set forth in the Declaration, and such voting rights are specifically incorporated herein.

Section 8. Proxies. At all meetings of members, each member may vote in person or by proxy. All proxies shall be in writing, dated, and filed with the Secretary before the appointed time of each meeting. Every proxy shall be revocable and shall automatically cease upon conveyance by the member of his or her lot, or upon receipt of notice by the Secretary of the death or judicially declared incompetence of a member, or of written revocation, or upon the expiration of eleven (11) months from the date of the proxy.

Section 9. Quorum. The presence, in person or by proxy, of Owners holding at least twenty (20%) percent of the total eligible Association vote shall constitute a quorum at all meetings of the Association. The members present at a duly called or held meeting at which a quorum is present may continue to do business until adjournment, notwithstanding the withdrawal of enough members to leave less than a quorum.

Article III

Board of Directors: Number, Powers and Meetings

A. Composition and Selection.

Section 1. Governing Body: Composition. The affairs of the Association shall be governed by a Board of Directors. Except as provided in Section 2 of this Article, the Directors must reside in the Community and shall be members or spouses of such members; provided, however, no Person and his or her spouse may serve on the Board at the same time.

Section 2. Directors Appointed by Declarant. Declarant shall have the right to appoint or remove any member or members of the Board of Directors or any officer or officers of the Association until such time as the first of the following events shall occur:

(a) the expiration of twenty (20) years after the date of the recording the recording of the Declaration;

(b) the date on which all Lots subject to the Declaration, whether now existing or hereafter added, have been occupied under a certificate of occupancy;

(c) the surrender by Declarant in writing of the authority to appoint and remove Directors and Officers of the Association. Each Owner, by acceptance of a deed to or other conveyance of a Lot, vests in Declarant such authority to appoint and remove Directors and officers of the Association. The Directors selected by the Declarant need not be Owners or residents in the Community. The names of the initial Directors selected by the Declarant are set forth in the Articles of Incorporation of the Association.

Section 3. Number of Directors. The Board shall consist of at least three (3) members.

Section 4. Nomination of Directors. Elected Directors shall be nominated from the floor and may also be nominated by a Nominating Committee, if such a committee is established by the Board. All candidates shall have a reasonable opportunity to communicate their qualifications to the members and to solicit votes.

Section 5. Election and Term of Office. Not later than ninety (90) days after termination of the Declarant's right to appoint Directors and officers as described in Section 2 of this Article, the Association shall call a meeting to be held at which Owners shall elect three (3) Directors. The term of two (2) Directors shall expire three (3) years after the first annual meeting following termination of the Declarant's right to appoint directors, and the term of one (1) Director shall expire two (2) years after such annual meeting. At the expiration of the first term of office of each member of the initial Board of Directors, a successor shall be elected to serve for a term of three (3) years. The members of the Board of Directors shall hold office until their respective successors shall have been elected by the Association.

At each annual meeting of the membership thereafter, Directors shall be elected to succeed those Directors whose terms are expiring. All eligible members of the Association shall vote on all Directors to be elected, and the candidate(s) receiving the most votes shall be elected.

Section 6. Removal of Directors. At any regular or special meeting of the Association duly called, any one or more of the members of the Board of Directors may be removed, with or without cause, by a Majority of the total Association vote and a successor may then and there be elected to fill the vacancy thus created. A Director whose removal has been proposed by the Owners shall be given at least ten (10) days notice of the calling of the meeting and the purpose thereof and shall be given an opportunity to be heard at the meeting. Additionally, any Director who has three (3) consecutive unexcused absences from Board meetings or who is delinquent in the payment of an assessment for more than twenty (20) days may be removed by a majority vote of the Directors at a meeting, a quorum being present. This Section shall not apply to Directors appointed by Declarant.

Section 7. Vacancies. Vacancies in the Board of Directors caused by any reason, excluding the removal of a Director by vote of the Association, shall be filled by a vote of the Majority of the remaining Directors, even though less than a quorum, at any meeting of the Board of Directors. Each Director so selected shall serve the unexpired portion of the term of his predecessor.

B. Meetings.

Section 8. Organization Meetings. The first meeting of the members of the Board of Directors following each annual meeting of the membership shall be held within ten (10) days thereafter at such time and place as shall be fixed by the Board.

Section 9. Regular Meetings. Regular meetings of the Board of Directors may be held at such time and place as shall be determined from time to time by a Majority of the Directors, but at least two (2) such meetings shall be held during each fiscal year. Notice of the regular schedule shall constitute sufficient notice of such meetings.

Section 10. Special Meetings. Special meetings of the Board shall be held when requested by the President, Vice President or by any two (2) Directors. The notice shall specify place of the meeting and the nature of any business to be considered. The notice shall be given to each by one of the following methods:

- (a) by personal delivery;
- (b) written notice by first class mail, postage prepaid;
- (c) by telephone communication, either directly to the Director or to a Person at the Director's home or office who would reasonably be expected to communicate such notice promptly to the Director; or
- (d) by telegram, charges prepaid. All such notices shall be given or sent to the Director's address or telephone number as shown on the records of the Association. Notices sent by first class mail shall be deposited into a United States mailbox at least four (4) days before the time set for the meeting. Notices given by personal delivery, telephone, or telegraph company shall be given at least forty-eight (48) hours before the time set for the meeting.

Section 11. Waiver of Notice. The transactions of any meeting of the Board of Directors, however, called and noticed or wherever held, shall be as valid as though taken at meeting duly held after regular call and notice, if:

(a) a quorum is present, and;

(b) either before or after the meeting, each of the Directors not present signs a written waiver of notice, a consent to holding the meeting, or an approval of the minutes. The waiver of notice or consent need not specify the purpose of the meeting. Notice of a meeting shall also be deemed given to any Director who attends the meeting without protesting before or at its commencement about the lack of adequate notice.

Section 12. Quorum of Board of Directors. At all meetings of the Board of Directors, a Majority of the Directors shall constitute a quorum for the transaction of business, and the votes of a Majority of the Directors present at a meeting at which a quorum is present shall constitute the decision of the Board of Directors. A meeting at which a quorum is initially present may continue to transact business, notwithstanding the withdrawal of Directors, if any action taken is approved by at least a Majority of the required quorum for that meeting. If any meeting cannot be held because a quorum is not present, a Majority of the Directors who are present at such meeting may adjourn the meeting to a time not less than five (5) days nor more than thirty (30) days from the time that the original meeting was called. At such adjourned meeting at which a quorum is present, any business that might have been transacted at the meeting originally called may be transacted without further notice.

Section 13. Compensation. No Director shall receive any compensation from the Association for acting as such unless approved by a Majority of the Owners.

Section 14. Open Meetings. All meetings of the Board shall be open to all members, but members other than Directors may not participate in any discussion or deliberation unless expressly so authorized by the Board.

Section 15. Executive Session. The Board may adjourn a meeting and reconvene in executive session to discuss and vote upon personnel matters, litigation in which the Association is or may become involved, and orders of business of a similar nature. The nature of any and all business to be considered in executive session shall first be announced in open session.

Section 16. Action Without A Formal Meeting. Any action to be taken at a meeting of the Directors or any action that may be taken at a meeting of the Directors may be taken without a meeting if a consent in writing, setting forth the action so taken, shall be signed by all of the Directors.

Section 17. Telephonic Participation. One or more directors may participate in and vote, during any regular or special meeting of the Board by telephone conference call or similar

communication equipment by means of which all persons participating in the meeting can hear each other at the same time, and those directors so participating shall be present at such meeting. Any such meeting at which a quorum participates shall constitute a regular meeting of the Board

C. Powers and Duties.

Section 18. Powers. The Board of Directors shall be responsible for the affairs of the Association and shall have all of the powers and duties necessary for the administration of the Association's affairs and, as provided by law, may do all acts and things as are not by the Declaration, Articles, or these By-Laws directed to be done and exercised exclusively by the members. In addition to the duties imposed by these By-Laws or by any resolution of the Association that may hereafter be adopted, the Board of Directors shall have the power to and be responsible for the following, in way of explanation, but not limitation:

- (a) preparation and adoption of an annual budget in which there shall be established the contribution of each Owner to the common expenses;
- (b) making assessments to defray the common expenses, establishing the means and methods of collecting such assessments, and establishing the period of the installment payments of the annual assessment;
- (c) providing for the operation, care, upkeep, and maintenance of all areas that are the maintenance responsibility of the Association;
- (d) designating, hiring, and dismissing the personnel necessary for the operation of the Association and, where appropriate, providing for the compensation of such personnel and for the purchase of equipment, supplies, and material to be used by such personnel in the performance of their duties;
- (e) collecting the assessments, depositing the proceeds thereof in a bank depository that it shall approve, and using the proceeds to administer the Association;
- (f) making and amending use restrictions and rules and regulations;
- (g) opening of bank accounts on behalf of the Association and designating the signatories required;
- (h) enforcing by legal means the provisions of the Declaration, these By-Laws, and the rules and regulations adopted by it, and bring any proceedings which may be instituted on behalf of or against the Owners concerning the Association;
- (i) obtaining and carrying Insurance against casualties and liabilities, as provided in the Declaration, and paying the premium cost thereof;

(j) paying the cost of all services rendered to the Association or its members that are not directly chargeable to Owners;

(k) keeping books with detailed accounts of the receipts and expenditures affecting the Association and its administration, and specifying the maintenance and repair expenses and any other expenses incurred; and

(l) contracting with any Person for the performance of various duties and functions. The Board shall have the power to enter into common management agreements with trusts, condominiums, or other associations. Any and all functions of the Association shall be fully transferable by the Board, in whole or in part, to any other entity.

Section 19. Management Agent. The Board of Directors may employ for the Association a professional management agent or agents at a compensation established by the Board of Directors to perform such duties and services as the Board of Directors shall authorize. The Declarant, or an affiliate of the Declarant may be employed as managing agent or manager. The term of any management agreement shall not exceed one (1) year and shall be subject to termination by either party, without cause and without penalty, upon ninety (90) days written notice.

Section 20. Borrowing. The Board of Directors shall have the power to borrow money for the purpose of repair or restoration of the Common Property and facilities without the approval of the members of the Association; provided, however, the Board shall obtain membership approval in the same manner as for special assessments, in the event that the proposed borrowing is for the purpose of modifying, improving, or adding amenities, and the total amount of such borrowing exceeds or would exceed Ten Thousand (\$10,000.00) Dollars outstanding debt at any one time.

Section 21. Fining Procedure. The Board shall not impose a fine (a late charge shall not constitute a fine) unless and until the following procedure is followed:

(a) Notice. Written notice shall be served upon the violator specifying:

(i) the nature of the violation and the fine imposed;

(ii) that the violator may, within ten (10) days from the date of the notice, request a hearing regarding the fine imposed;

(iii) the name, address and telephone number of person to contact to challenge the fine;

(iv) that any statements, evidence, and witnesses may be produced by the violator at the hearing; and

(v) that all rights to have the fine reconsidered are waived if a hearing is not requested are waived if a hearing is not requested within ten (10) days of the date of the

notice.

(b) Hearing. If a hearing is requested, it shall be held before the Board in executive session, and the violator shall be given a reasonable opportunity to be heard. The minutes of the meeting shall contain a written statement of the results of the hearing.

Article IV Officers

Section 1. Officers. The officers of the Association shall be a President, Vice President, Secretary, and Treasurer. Any two (2) or more offices may be held by the same Person, excepting the offices of President and Secretary. The President and Treasurer shall be elected from among the members of the Board of Directors.

Section 2. Election, Term of Office, and Vacancies. Except during the period in which the Declarant has the right to appoint the officers of the Association under Article III, Section 2 of these By-Laws, the officers of the Association shall be elected annually by the Board of Directors at the first meeting of the Board of Directors following each annual meeting of the members. A vacancy in any office arising because of death, resignation, removal, or otherwise may be filled by the Board of Directors for the unexpired portion of the term.

Section 3. Removal. Any officer may be removed by the Board of Directors whenever, in its judgment, the best interests of the Association will be served thereby.

Section 4. President. The president shall be the chief executive officer of the Association and shall preside at all meetings of the Association and of the Board of Directors. The president shall have all the general powers and duties that are incident to the office of the president of a corporation organized under the Alabama Nonprofit Corporation Code.

Section 5. Vice President. The vice president shall act in the president's absence and shall have all powers, duties, and responsibilities provided for the president when so acting.

Section 6. Secretary. The secretary shall keep the minutes of all meetings of the Association and of the Board of Directors and shall have charge of such books and papers as the Board of Directors may direct and shall, in general, perform all duties incident to the office of the secretary of a corporation organized in accordance with Alabama law.

Section 7. Treasurer. The treasurer shall have the responsibility for the Association's funds and securities and shall be responsible for keeping full and accurate financial records and books of account showing all receipts and disbursements, for preparing all required financial statements and tax returns, and for the deposit of all monies and other valuable effects in the name of the association or the managing agent in such depositories as may from time to time be designated by the Board of Directors.

Section 8. Resignation. Any officer may resign at any time by giving written notice to the Board of Directors, the president, or the secretary. Such resignation shall take effect on the date of the receipt of such notice or at any later time specified therein, and unless otherwise specified therein, the acceptance of such resignation shall not be necessary to make it effective.

Section 9. Committees. Committees to perform such tasks and to serve for such periods as may be designated by the Board are hereby authorized. Each committee shall be composed and shall operate in accordance with the terms of the resolution of the Board of Directors designating the committee or with rules adopted by the Board of Directors.

Article VI
Miscellaneous

Section 1. Fiscal Year. The fiscal year of the Association shall be determined by resolution of the Board. In the absence of such a resolution, the fiscal year shall be the calendar year.

Section 2. Parliamentary Rules. Roberts Rules of Order (current edition) shall govern the conduct of all Association proceedings, when not in conflict with Alabama law, the Articles of Incorporation, the Declaration, these By-Laws, or a ruling made by the Person presiding over the proceeding.

Section 3. Conflicts. If there are conflicts or inconsistencies between the provisions of Alabama law, the Articles of Incorporation, the Declaration, and these By-Laws, the provisions of Alabama law, the Declaration, the Articles of Incorporation, and the By-Laws (in that order) shall prevail.


Section 4. Amendment. The provisions of the Declaration applicable to amendment of that instrument shall apply to any amendment to these By-Laws; provided, however, that VA and HUD shall have the right to veto amendments to these By-Laws for as long as the Declarant has the right to appoint directors and officers of the Association under Article III, Section 2 of these By-Laws.

The foregoing was adopted as the By-Laws of The Meadows at Hampton Cove Homeowners Association, Inc. on the 30 day of February, 2014.



Secretary

20140501000227980 54/54 \$158.25
Madison Cnty Judge of Probate, AL
05/01/2014 04:03:34 PM FILED/CERT



STATE OF ALABAMA)
:
MADISON COUNTY)

FIRST AMENDMENT TO THE DECLARATION OF COVENANTS, CONDITIONS AND RESTRICTIONS FOR THE MEADOWS AT HAMPTON COVE

KNOW ALL MEN BY THESE PRESENTS: That whereas, on the 1st of May, 2014, WRIGHT HOMES, LLC, an Alabama limited liability company, as Declarant (the "Declarant"), did promulgate and file for record that certain Declaration of Covenants, Conditions and Restrictions for The Meadows at Hampton Cove (the "Declaration"), which said Declaration is recorded as Document No. 20140501000227980, in the Office of the Judge of Probate of Madison County, Alabama, for; and,

WHEREAS, pursuant to Article XII, Section 4, the Declaration provides that it may be amended unilaterally at any time and from time to time by Declarant; and,

NOW, THEREFORE, pursuant to the provisions of Article XII, Section 4 of the Declaration, the undersigned Declarant acting within the authority established by said Declaration, does hereby amend the Declaration as follows:

1. Amendment. The following shall be inserted into the Declaration and labeled as Article IV, Section 10:

"Section 10. Initial Capital Contribution. In addition to all other regular assessments and special assessments owed to the Association, a one-time initial capital contribution in the amount of \$500.00 ("Initial Capital Contribution") shall be assessed against the first Third Party purchaser acquiring any Lot following the construction of a single family residence. The Initial Capital Contribution shall be collected at the first closing wherein ownership is transferred following the issuance of a certificate of occupancy and shall be paid to the Association. The Initial Capital Contribution shall be a one-time assessment for each Lot and shall not be charged again at any subsequent transaction involving the same Lot. Notwithstanding the foregoing, the Initial Capital Contribution shall not apply to Lots in Phase 1 of the Subdivision, and may be waived at the sole discretion of the Declarant at any time."

2. Ratification. All other provisions of the Declaration, as amended, shall remain unchanged and in full force or effect, except as specifically amended herein.
3. Counterparts. This Amendment may be executed in any number of counterparts such that the original signature pages, when combined, shall constitute a complete and binding Amendment.
4. Capitalized Terms. All capitalized terms used herein and not specifically defined herein, shall have the meaning as defined in the Declaration.

[ALL SIGNATURES APPEAR ON THE FOLLOWING PAGES]

IN WITNESS WHEREOF, the undersigned Declarant has caused this instrument to be executed effective by its duly authorized representative on this the 11 day of February, 2016.

DECLARANT:

WRIGHT HOMES, LLC, an Alabama limited liability company

[Handwritten Signature]
By: James O. Wright
Its: Sole Member

STATE OF ALABAMA)
 :
COUNTY OF MADISON)


I, the undersigned, a Notary Public in and for said county and in said state, hereby certify that, James O. Wright, whose name as Sole Member of Wright Homes, LLC, an Alabama limited liability company is signed to the foregoing instrument, and who is known to me, acknowledged before me on this day that being informed of the contents of the instrument, he, as such Sole Member, and with full authority, executed the same voluntarily for and as the act of said limited liability company.

Given under my hand and seal this the 11 of February, 2016.

Diane K. Russell
Notary Public
My Commission Expires: 10/6/18

THIS INSTRUMENT PREPARED BY:

X MATTHEW R. HARRISON
HARRISON, GAMMONS & RAWLINSON, P.C.
2430 L & N DRIVE
HUNTSVILLE, ALABAMA 35801
(256) 533-7711



MINUTES OF A SPECIAL MEETING

The Minutes of a Special Meeting (the "Minutes") of THE MEADOWS AT HAMPTON COVE HOMEOWNERS ASSOCIATION, INC., an Alabama Non-Profit Corporation (the "Association") is executed effective the ___ day of February, 2016, by JAMES O. WRIGHT in his capacity as President of the Board of Directors of the Association (the "President") and as Declarant of the Association (the "Declarant"), with a certification from the Secretary of the Association, DIANE RUSSELL (the "Secretary").

RECITALS:

WHEREAS, a Special Meeting was called by the President of the Board of Directors of the Association; and,

WHEREAS, on September 10, 2015, said Special Meeting was held at the clubhouse and a quorum was present; and,

WHEREAS, two questions concerning the conveyance of Common Area property were presented for discussion and a vote at said meeting, specifically:

1. Shall homeowners who own Lots 8 – 13 of The Meadows at Hampton Cove, Phase 1 be allowed to purchase a portion of the "Common Area" located between their respective lots and the community pond?
2. Shall homeowners who own Lots 14 and 16 of The Meadows at Hampton Cove, Phase 1 be allowed to purchase a portion of the "Common Area" located between their respective lots and the community pond, with the understanding that the terms of such land purchase must be acceptable to the owners of said Lots 14 and 16 as well as the President of the Association?

WHEREAS, both of the questions concerning the conveyance of Common Area property, when presented for a vote, passed by a strong majority with certain conditions listed below; and,

WHEREAS, it is specifically understood, and was communicated at such meeting, that the Association is and remains under the control of the Declarant as provided in the governing documents of the Association.

NOW THEREFORE, in consideration of the above-stated mutual covenants and conditions, the sufficiency of which is acknowledged by the undersigned, the parties agree as follows:

1. Incorporation of Recitals. The Recitals listed above shall be incorporated herein as if listed separately below.
2. Sale of Common Area to Owners of Lots 8-13. For and in consideration of a sum paid by any such owner of Lots 8-13 of The Meadows at Hampton Cove, Phase 1, to the

Association, the reasonableness of such sum as may be determined by the President, the Association may convey a portion of the Common Area located between any such lot and the community pond if desired by such owner. The lands conveyed shall never be closer than fifteen feet (15') from the existing sidewalk around the community pond. The exact legal description for the lands conveyed shall be created and approved by the President and must be adjacent to the existing lot presently owned by such owner.

3. Sale of Common Area to Owners of Lots 14 and 16. For an in consideration of a sum paid by any such owner of Lots 14 and 16 of The Meadows at Hampton Cove, Phase 1, to the Association, the reasonableness of such sum as may be determined by the President, the Association may convey a portion of the Common Area located between any such lot and the community pond if desired by such owner, provided both owners of Lots 14 and Lot 16 and the President are in agreement as to the nature and type of conveyance given the close proximity of Lots 14 and 16. The lands conveyed shall never be closer than fifteen feet (15') from the existing sidewalk around the community pond. The exact legal description for the lands conveyed shall be created and approved by the President and the owners of Lots 14 and 16, and must be adjacent to the existing lot presently owned by such owner.
4. Cost of Conveyance and Application of Funds Received. The President shall determine a reasonable amount for any such conveyance contemplated by Paragraphs 2 and 3 above, taking into consideration the total acreage conveyed and any other contributing factors to the value of the lands conveyed. Any funds received from such sales shall be placed in the operating account of the Association to be used to support the day to day expenses of the Association.
5. Restrictions on Lands Conveyed. All real property conveyed in Paragraphs 2 and 3 above shall contain the following restrictions which shall be noted on the deed of conveyance, and shall run with the land:
 - a. The ownership of real property conveyed herein shall never be severed from the ownership of Lot ____, which is adjacent to subject real property. In the event Lot ____ is ever conveyed without a reference to the real property described herein, whether by voluntary or involuntary conveyance, said real property described herein shall automatically transfer to the grantee of any such voluntary or involuntary conveyance.
 - b. The real property conveyed herein shall be maintained in accordance with, and at all times be subject to all aspects of the Declaration of Covenants, Conditions and Restrictions for The Meadows at Hampton Cove recorded on May 1, 2014, in the Office of the Judge of Probate of Madison County, Alabama, as same may be amended from time to time (the "Declaration").
 - c. While subject to the Declaration, the real property conveyed herein shall not constitute a separate Lot (as defined in the Declaration) such that it shall have an additional vote or be subject to a separate assessment from the Association.


- d. No wooden fencing shall be allowed on the real property described herein. All fencing shall be approved by the Association prior to construction.
 - e. No residential structures, garages or storage buildings may be constructed on the real property described herein.
6. Applicable Law. The Minutes shall be governed by and construed in accordance with the laws of the State of Alabama.
 7. Binding Effect. All terms and provisions of the Minutes shall bind and inure to the benefit of the parties hereto and their respective heirs, executors heirs, executors, personal representatives, successors and assigns.
 8. Further Assurances. The Parties agree to execute all necessary documentation in order to effectuate the covenants and agreements contained herein.
 9. Severability. In the event that any condition or covenant herein contained is held to be invalid or void by any court of competent jurisdiction, the same shall be deemed severable from the remainder of the Minutes and shall in no way affect any other covenant or conditions herein contained.


[ALL SIGNATURES APPEAR ON FOLLOWING PAGES]

The Minutes are executed effective as of the date first listed above by the authorized representatives of the undersigned.

ASSOCIATION:

THE MEADOWS AT HAMPTON COVE
HOMEOWNERS ASSOCIATION, INC., an
Alabama non-profit corporation



_____(SEAL)
By: James O. Wright
Its: President


_____(SEAL)
By: Diane Russell
Its: Secretary


STATE OF ALABAMA)
 :
COUNTY OF MADISON)

I, the undersigned, a Notary Public in and for said county and in said state, hereby certify that, James O. Wright and Diane Russell in their capacities as President and Secretary of THE MEADOWS AT HAMPTON COVE HOMEOWNERS ASSOCIATION, INC., an Alabama non-profit corporation, whose names are signed to the foregoing instrument, and who are known to me, acknowledged before me on this day that being informed of the contents of the instrument, they as such Officers, and with full authority, executed the same voluntarily for and as the act of said non-profit corporation.

Given under my hand this the 11 day of February, 2016.




Notary Public
My Commission Expires: 10/6/18



DECLARANT:

WRIGHT HOMES, LLC, an
Alabama limited liability company



By: James O. Wright (SEAL)
Its: Sole Member

STATE OF ALABAMA)
 :
COUNTY OF MADISON)


I, the undersigned, a Notary Public in and for said county and in said state, hereby certify that, James O. Wright as Sole Member of WRIGHT HOMES, LLC, an Alabama limited liability company, whose name is signed to the foregoing instrument, and who is known to me, acknowledged before me on this day that being informed of the contents of the instrument, he as such Sole Member and with full authority, executed the same voluntarily for and as the act of said limited liability company.

Given under my hand this the 11 day of February, 2016.



Notary Public


My Commission Expires:



THIS INSTRUMENT PREPARED BY:

MATTHEW R. HARRISON
HARRISON, GAMMONS & RAWLINSON, P.C.
2430 L & N DRIVE
HUNTSVILLE, ALABAMA 35801
(256) 533-7711

20160218000079890 7/7 \$40.75
Madison Cnty Judge of Probate, AL
02/18/2016 08:45:39 AM FILED/CERT



Doc ID: 020545310002 Type: RESTAMND
 Filed/Cert: 02/13/2018 11:12:00 AM
 Fee Amt: \$28.25 Page 1 of 2
 Madison County, AL
 TOMMY RAGLAND Probate Judge
 File **2018-00008819**

STATE OF ALABAMA)
 :
 MADISON COUNTY)

SECOND AMENDMENT TO THE DECLARATION OF COVENANTS, CONDITIONS AND RESTRICTIONS FOR THE MEADOWS AT HAMPTON COVE

KNOW ALL MEN BY THESE PRESENTS: That whereas, on the 1st of May, 2014, WRIGHT HOMES, LLC, an Alabama limited liability company, as Declarant (the "Declarant"), did promulgate and file for record that certain Declaration of Covenants, Conditions and Restrictions for The Meadows at Hampton Cove (the "Declaration"), which said Declaration is recorded as Document No. 20140501000227980, in the Office of the Judge of Probate of Madison County, Alabama, as amended, for; and,

WHEREAS, pursuant to Article XII, Section 4, the Declaration provides that it may be amended unilaterally at any time and from time to time by Declarant; and,

NOW, THEREFORE, pursuant to the provisions of Article XII, Section 4 of the Declaration, the undersigned Declarant acting within the authority established by said Declaration, does hereby amend the Declaration as follows:

1. Amendment. The following shall be inserted into the Declaration and labeled as Article IV, Section 10:

“Section 10. Initial Capital Contribution. In addition to all other regular assessments and special assessments owed to the Association, a one-time initial capital contribution in the amount of **\$650.00** (“Initial Capital Contribution”) shall be assessed against the first Third Party purchaser acquiring any Lot following the construction of a single family residence. The Initial Capital Contribution shall be collected at the first closing wherein ownership is transferred following the issuance of a certificate of occupancy and shall be paid to the Association. The Initial Capital Contribution shall be a one-time assessment for each Lot and shall not be charged again at any subsequent transaction involving the same Lot. Notwithstanding the foregoing, the Initial Capital Contribution shall not apply to Lots in Phase 1 of the Subdivision, and may be waived at the sole discretion of the Declarant at any time.”

2. Ratification. All other provisions of the Declaration, as amended, shall remain unchanged and in full force or effect, except as specifically amended herein.
3. Counterparts. This Amendment may be executed in any number of counterparts such that the original signature pages, when combined, shall constitute a complete and binding Amendment.
4. Capitalized Terms. All capitalized terms used herein and not specifically defined herein, shall have the meaning as defined in the Declaration.


[ALL SIGNATURES APPEAR ON THE FOLLOWING PAGES]

IN WITNESS WHEREOF, the undersigned Declarant has caused this instrument to be executed effective by its duly authorized representative on this the 7 day of February, 2018.

DECLARANT:

WRIGHT HOMES, LLC, an Alabama limited liability company


By: James O. Wright
Its: Sole Member



STATE OF ALABAMA)
 :
COUNTY OF MADISON)

I, the undersigned, a Notary Public in and for said county and in said state, hereby certify that, James O. Wright, whose name as Sole Member of Wright Homes, LLC, an Alabama limited liability company is signed to the foregoing instrument, and who is known to me, acknowledged before me on this day that being informed of the contents of the instrument, he, as such Sole Member, and with full authority, executed the same voluntarily for and as the act of said limited liability company.

Given under my hand and seal this the 7 of February, 2018.



Diane K. Russell
Notary Public
My Commission Expires: 10/6/18

THIS INSTRUMENT PREPARED BY:

Ⓟ MATTHEW R. HARRISON
HARRISON, GAMMONS & RAWLINSON, P.C.
2430 L & N DRIVE
HUNTSVILLE, ALABAMA 35801
(256) 533-7711

Filed/Cert: 02/13/2018 11:12:00 AM
Fee Amt: \$28.25 Page 2 of 2
Madison County, AL
TOMMY RAGLAND Probate Judge

File **2018-00008819**



Doc ID: 020812670003 Type: RESTAMND
Filed/Cert: 05/08/2018 02:26:00 PM
Fee Amt: \$30.75 Page 1 of 3
Madison County, AL
TOMMY RAGLAND Probate Judge

File **2018-00028265**

STATE OF ALABAMA)
 :
MADISON COUNTY)

SECOND AMENDMENT TO THE DECLARATION OF COVENANTS, CONDITIONS AND RESTRICTIONS FOR THE MEADOWS AT HAMPTON COVE

KNOW ALL MEN BY THESE PRESENTS: That whereas, on the 1st of May, 2014, WRIGHT HOMES, LLC, an Alabama limited liability company, as Declarant (the "Declarant"), did promulgate and file for record that certain Declaration of Covenants, Conditions and Restrictions for The Meadows at Hampton Cove (the "Declaration"), which said Declaration is recorded as Document No. 20140501000227980, in the Office of the Judge of Probate of Madison County, Alabama, as amended; and,

WHEREAS, pursuant to Article XII, Section 4, the Declaration provides that it may be amended unilaterally at any time and from time to time by Declarant; and,

NOW, THEREFORE, pursuant to the provisions of Article XII, Section 4 of the Declaration, the undersigned Declarant acting within the authority established by said Declaration, does hereby amend the Declaration as follows:

1. Amendment. The Declaration shall be amended as follows:

(a) The following shall be inserted into the Declaration and labeled as Article IV, Section 10:

"Section 10. Initial Capital Contribution. In addition to all other regular assessments and special assessments owed to the Association, a one-time initial capital contribution in the amount of **\$650.00** ("Initial Capital Contribution") shall be assessed against the first Third Party purchaser acquiring any Lot following the construction of a single family residence. The Initial Capital Contribution shall be collected at the first closing wherein ownership is transferred following the issuance of a certificate of occupancy and shall be paid to the Association. The Initial Capital Contribution shall be a one-time assessment for each Lot and shall not be charged again at any subsequent transaction involving the same Lot. Notwithstanding the foregoing, the Initial Capital Contribution shall not apply to Lots in Phase 1 of the Subdivision, and may be waived at the sole discretion of the Declarant at any time."

(b) The following shall be inserted into the Declaration and labeled as Article IV, Section 11:

"Section 11. Stoneridge Homes, Inc. -- Notwithstanding anything herein to the contrary, Stoneridge Homes, Inc. ("Stoneridge") shall not be responsible for payment of any dues or assessments owed to the Association by Stoneridge related to the ownership of any Lot(s) by Stoneridge. In lieu thereof, Stoneridge agrees to remit a one-time expense to the Association at the time Stoneridge acquires any Lot(s): (i) \$300 per Lot; or, (ii) an amount equal to the then regular rate of Association dues if such amount is less than \$300.00. The amounts to be paid by Stoneridge noted above shall be in lieu of any all dues, assessments and special assessments owed pursuant to the Declaration. Simultaneous with the sale of any Lot(s) by

Stoneridge to any Third Party, all dues, assessments, special assessments and Initial Capital Contributions shall begin to accrue.”

(c) The following shall be inserted into the Declaration and labeled as Article VI, Section 10 (a):

“Section 10 (a). Notwithstanding anything in the preceding subsection 10 and to the contrary, Stoneridge Homes, Inc. shall be exempt from obtaining formal architectural review approval for any construction as long as the proposed construction is in harmony with existing homes in the community.”

(d) Article VI, Section 28 shall be deleted and the following inserted in lieu thereof:

“Section 28. Setback Lines. In no event shall any building be located nearer the Lot boundary than specified below:

Twenty (20) feet from the front lot line, ten (10) feet from the side lot line, and forty (40) feet from the rear lot line.

For the purpose of this Section 28, eaves, steps, and overhang stoops shall not be considered as part of a building, provided, however, that this shall not be construed to permit any portion of a building on a Lot to encroach upon another Lot. Notwithstanding the foregoing, in the event that the setbacks noted above are more restrictive than those established by the City of Huntsville, the setback lines then in effect by the City of Huntsville shall control.”

2. Ratification. All other provisions of the Declaration, as amended, shall remain unchanged and in full force or effect, except as specifically amended herein.
3. Counterparts. This Amendment may be executed in any number of counterparts such that the original signature pages, when combined, shall constitute a complete and binding Amendment.
4. Capitalized Terms. All capitalized terms used herein and not specifically defined herein, shall have the meaning as defined in the Declaration.


[ALL SIGNATURES APPEAR ON THE FOLLOWING PAGES]

IN WITNESS WHEREOF, the undersigned Declarant has caused this instrument to be executed effective by its duly authorized representative on this the 1 day of March, 2018.

DECLARANT:

WRIGHT HOMES, LLC, an Alabama limited liability company

By: James O. Wright
Its: Sole Member



STATE OF ALABAMA)
 :
COUNTY OF MADISON)

I, the undersigned, a Notary Public in and for said county and in said state, hereby certify that, James O. Wright, whose name as Sole Member of Wright Homes, LLC, an Alabama limited liability company is signed to the foregoing instrument, and who is known to me, acknowledged before me on this day that being informed of the contents of the instrument, he, as such Sole Member, and with full authority, executed the same voluntarily for and as the act of said limited liability company.

Given under my hand and seal this the 1 of March, 2018.

Diane K Russell
Notary Public
My Commission Expires: 10/6/18

THIS INSTRUMENT PREPARED BY:

MATTHEW R. HARRISON
HARRISON, GAMMONS & RAWLINSON, P.C.
2430 L & N DRIVE
HUNTSVILLE, ALABAMA 35801
(256) 533-7711
HG

Filed/Cert: 05/08/2018 02:26:00 PM
Fee Amt: \$30.75 Page 3 of 3
Madison County, AL
TOMMY RAGLAND Probate Judge
File **2018-00028265**



Doc ID: 021144520002 Type: RESTAMND
Filed/Cert: 08/22/2018 12:54:00 PM
Fee Amt: \$28.25 Page 1 of 2
Madison County, AL
TOMMY RAGLAND Probate Judge

File **2018-00054434**

STATE OF ALABAMA)
 :
MADISON COUNTY)

THIRD AMENDMENT TO THE DECLARATION OF COVENANTS, CONDITIONS AND RESTRICTIONS FOR THE MEADOWS AT HAMPTON COVE

KNOW ALL MEN BY THESE PRESENTS: That whereas, on the 1st of May, 2014, WRIGHT HOMES, LLC, an Alabama limited liability company, as Declarant (the "Declarant"), did promulgate and file for record that certain Declaration of Covenants, Conditions and Restrictions for The Meadows at Hampton Cove (the "Declaration"), which said Declaration is recorded as Document No. 20140501000227980, in the Office of the Judge of Probate of Madison County, Alabama, as amended; and,

WHEREAS, pursuant to Article XII, Section 4, the Declaration provides that it may be amended unilaterally at any time and from time to time by Declarant; and,

NOW, THEREFORE, pursuant to the provisions of Article XII, Section 4 of the Declaration, the undersigned Declarant acting within the authority established by said Declaration, does hereby amend the Declaration as follows:

1. Amendment. The Declaration shall be amended as follows:

(a) Article VI, Section 25 shall be deleted and the following shall be inserted in lieu thereof:

"Section 25. Exteriors. Residence exteriors shall be brick veneer, stone, fiber cement board (i.e. Hardiplank) or other approved materials designated by the Architectural Control Committee. Vinyl material may be used for all eave and soffit construction. All garages shall have side entry unless approved by the Architectural Control Committee prior to construction; however, a front entry third (3rd) car attached or detached garage shall be allowed. The exterior of all improvements must be painted in a color approved by the Architectural Control Committee. Except as may be permitted by the Architectural Control Committee, all repainting of improvements must be in a color already approved for use in the community. All portions of improvement exteriors that are not brick, if approved for use by the Architectural Control Committee, must be painted with exterior paint. No Owner shall change the roof type, color of shingles, brick type or color of brick without the prior written consent of the Architectural Control Committee."

2. Ratification. All other provisions of the Declaration, as amended, shall remain unchanged and in full force or effect, except as specifically amended herein.

3. Counterparts. This Amendment may be executed in any number of counterparts such that the original signature pages, when combined, shall constitute a complete and binding Amendment.

4. Capitalized Terms. All capitalized terms used herein and not specifically defined herein, shall have the meaning as defined in the Declaration.

IN WITNESS WHEREOF, the undersigned Declarant has caused this instrument to be executed effective by its duly authorized representative on this the 21st day of August, 2018.

DECLARANT:


WRIGHT HOMES, LLC, an Alabama limited liability company

By: James O. Wright
Its: Sole Member

STATE OF ALABAMA)
 :
COUNTY OF MADISON)

I, the undersigned, a Notary Public in and for said county and in said state, hereby certify that, James O. Wright, whose name as Sole Member of Wright Homes, LLC, an Alabama limited liability company is signed to the foregoing instrument, and who is known to me, acknowledged before me on this day that being informed of the contents of the instrument, he, as such Sole Member, and with full authority, executed the same voluntarily for and as the act of said limited liability company.

Given under my hand and seal this the 21st of August, 2018.



Matthew R. Harrison
Notary Public
My Commission Expires: 2/19/2020

THIS INSTRUMENT PREPARED BY
MATTHEW R. HARRISON
HARRISON, GAMMONS & RAWLINSON, P.C.
2430 L & N DRIVE
HUNTSVILLE, ALABAMA 35801
(256) 533-7711
HG

Filed/Cert: 08/22/2018 12:54:00 PM
Fee Amt: \$28.25 Page 2 of 2
Madison County, AL
TOMMY RAGLAND Probate Judge
File **2018-00054434**



Doc ID: 021287950002 Type: RESTAMND
Filed/Cert: 10/10/2018 09:14:00 AM
Fee Amt: \$28.25 Page 1 of 2
Madison County, AL
TOMMY RAGLAND Probate Judge

File **2018-00065360**

STATE OF ALABAMA)
 :
MADISON COUNTY)

FOURTH AMENDMENT TO THE DECLARATION OF COVENANTS, CONDITIONS AND RESTRICTIONS FOR THE MEADOWS AT HAMPTON COVE

KNOW ALL MEN BY THESE PRESENTS: That whereas, on the 1st of May, 2014, WRIGHT HOMES, LLC, an Alabama limited liability company, as Declarant (the "Declarant"), did promulgate and file for record that certain Declaration of Covenants, Conditions and Restrictions for The Meadows at Hampton Cove (the "Declaration"), which said Declaration is recorded as Document No. 20140501000227980, in the Office of the Judge of Probate of Madison County, Alabama, as amended, for; and,

WHEREAS, pursuant to Article XII, Section 4, the Declaration provides that it may be amended unilaterally at any time and from time to time by Declarant; and,

NOW, THEREFORE, pursuant to the provisions of Article XII, Section 4 of the Declaration, the undersigned Declarant acting within the authority established by said Declaration, does hereby amend the Declaration as follows:

- 1. Amendment. The Bylaws of the Meadows at Hampton Cove Homeowner's Association, Inc. which are labeled as Exhibit "D" of the Declaration shall be amended by deleting Section 1 of Article III and the following shall be inserted in lieu thereof:

"Section 1. Governing Body: Composition. The affairs of the Association shall be governed by a Board of Directors. Except as provided in Section 2 of this Article, the Directors must reside in the Community and shall be members or spouses of such members; provided, however, no Person and his or her spouse may serve on the Board at the same time, except that James O. Wright and wife, Kimberly Russell Wright shall be allowed to serve at the same time."


- 2. Ratification. All other provisions of the Declaration, as amended, shall remain unchanged and in full force or effect, except as specifically amended herein.
- 3. Counterparts. This Amendment may be executed in any number of counterparts such that the original signature pages, when combined, shall constitute a complete and binding Amendment.
- 4. Capitalized Terms. All capitalized terms used herein and not specifically defined herein, shall have the meaning as defined in the Declaration.

[ALL SIGNATURES APPEAR ON THE FOLLOWING PAGES]

IN WITNESS WHEREOF, the undersigned Declarant has caused this instrument to be executed effective by its duly authorized representative on this the 20th day of September, 2018.

DECLARANT:


WRIGHT HOMES, LLC, an Alabama limited liability company


By: James O. Wright
Its: Sole Member


STATE OF ALABAMA)
 :
COUNTY OF MADISON)


I, the undersigned, a Notary Public in and for said county and in said state, hereby certify that, James O. Wright, whose name as Sole Member of Wright Homes, LLC, an Alabama limited liability company is signed to the foregoing instrument, and who is known to me, acknowledged before me on this day that being informed of the contents of the instrument, he, as such Sole Member, and with full authority, executed the same voluntarily for and as the act of said limited liability company.

Given under my hand and seal this the 20th of September, 2018.


Notary Public
My Commission Expires: 2/19/2020


THIS INSTRUMENT PREPARED BY:

 MATTHEW R. HARRISON
HARRISON, GAMMONS & RAWLINSON, P.C.
2430 L & N DRIVE
HUNTSVILLE, ALABAMA 35801
(256) 533-7711



Filed/Cert: 10/10/2018 09:14:00 AM
Fee Amt: \$28.25 Page 2 of 2
Madison County, AL
TOMMY RAGLAND Probate Judge

File **2018-00065360**


 Doc ID: 023869140006 Type: DECLAR S
 Filed/Cert: 03/23/2021 01:30:00 PM
 Fee Amt: \$38.25 Page 1 of 6
 Madison County, AL
 FRANK BARGER Probate Judge
 File **2021-00024097**

STATE OF ALABAMA)
 :
 MADISON COUNTY)

SUPPLEMENTAL DECLARATION OF COVENANTS, CONDITIONS AND RESTRICTIONS FOR THE MEADOWS AT HAMPTON COVE, THE LAKES

KNOW ALL MEN BY THESE PRESENTS: That WHEREAS, WRIGHT HOMES, LLC, an Alabama limited liability company (the "Declarant"), has heretofore established and filed that certain Declaration of Covenants, Conditions and Restrictions for The Meadows at Hampton Cove, as Document No. 20140501000227980, Probate Records of Madison County, Alabama, as same has been amended and supplemented (collectively, the "Declaration"), for the use and enjoyment of certain lots in THE MEADOWS AT HAMPTON COVE; and,

WHEREAS, Article IX, Section 1 of said Declaration provides that the Declarant may subject all or any portion of the real property described in Exhibit "C" thereto to the provisions of such Declaration and to the jurisdiction of The Meadows at Hampton Cove Homeowners Association, Inc; and,

WHEREAS, WREN HOMES, LLC (the "Owner") is the owner of the certain real property described in Exhibit "C" of the Declaration and more particularly described on Exhibit "A" attached hereto ("The Lakes"), and joins in this Declaration to consent to same and ratify the application of the Declaration to the Lakes; and,

WHEREAS, Declarant and Owner desire to add The Lakes to the jurisdiction and governance of the Declaration, which will at all times be generally subject to the Declaration, and specifically governed by those certain covenants, conditions and restrictions set forth therein; and,

WHEREAS, all land in The Lakes shall be held, sold, transferred, conveyed, used, occupied and mortgaged or otherwise encumbered subject to the covenants, conditions, restrictions, easements, assessments, and liens set forth in the Declaration, and shall be entitled to all easements and other rights benefiting property subject to such Declaration, all of which are for the purpose of protecting the value and desirability of, and which shall run with the title to, the property and all other property now or hereafter subject thereto, and shall be binding on all persons having any right, title, or interest in all or any portion of the property now and hereafter subject thereto, their respective heirs, legal representatives, successors, successors-in-title, and assigns, and shall inure to the benefit of the undersigned Declarant and each and every Owner and occupant of all or any portion thereof.

NOW, THEREFORE, pursuant to the provisions of Article XII, Section 4 of the Declaration, the undersigned Declarant acting within the authority established by said Declaration, does hereby amend the Declaration as follows:


1. Amendment. Pursuant to the authority stated above, Declarant hereby subjects all lands described as The Lakes, to the Declaration, and hereby amends Exhibit "A" of the Declaration to reflect the inclusion of The Lakes.
2. Ratification. All other provisions of the Declaration, as amended, shall remain unchanged and in full force or effect, except as specifically amended herein.
3. Counterparts. This Amendment may be executed in any number of counterparts such that the original signature pages, when combined, shall constitute a complete and binding Amendment.
4. Capitalized Terms. All capitalized terms used herein and not specifically defined herein, shall have the meaning as defined in the Declaration.

[ALL SIGNATURES APPEAR ON THE FOLLOWING PAGES]

IN WITNESS WHEREOF, the undersigned Declarant and Owner have caused this instrument to be executed effective by its duly authorized representative on this the 19th day of March, 2021.

DECLARANT:

WRIGHT HOMES, LLC, an Alabama limited liability company

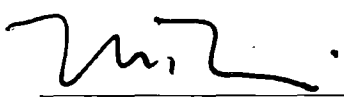



By: James O. Wright
Its: Sole Member

STATE OF ALABAMA)
 :
COUNTY OF MADISON)

I, the undersigned, a Notary Public in and for said county and in said state, hereby certify that, James O. Wright, whose name as Sole Member of Wright Homes, LLC, an Alabama limited liability company is signed to the foregoing instrument, and who is known to me, acknowledged before me on this day that being informed of the contents of the instrument, he, as such Sole Member, and with full authority, executed the same voluntarily for and as the act of said limited liability company.

Given under my hand and seal this the 19th of March, 2021.




Notary Public
My Commission Expires: 2/20/2024

IN WITNESS WHEREOF, Wren Homes, LLC hereby consents and ratifies the application of this Supplemental Declaration and has caused these presents to be executed by its duly authorized representative on this the 19th day of March, 2021.

OWNER:


WREN HOMES, LLC, an Alabama limited liability company



By: James O. Wright
Its: Member

STATE OF ALABAMA)
 :
COUNTY OF MADISON)

I, the undersigned, a Notary Public in and for said county and in said state, hereby certify that, James O. Wright, whose name as Member of WREN HOMES, LLC, an Alabama limited liability company is signed to the foregoing instrument, and who is known to me, acknowledged before me on this day that being informed of the contents of the instrument, he, as such Member, and with full authority, executed the same voluntarily for and as the act of said limited liability company.

Given under my hand and seal this the 19th of March, 2021.




Notary Public
My Commission Expires: 2/20/2021

The undersigned Mortgagee, BANCORPSOUTH BANK, hereby ratifies the application of the Supplemental Declaration to the real property described herein.

MORTGAGEE:

BANCORPSOUTH BANK

[Signature]
By: Aaron Hovis
Its: First Vice President

STATE OF ALABAMA)
:
COUNTY OF MADISON)

I, the undersigned, a Notary Public in and for said county and in said state, hereby certify that, Aaron Hovis, whose name as FVP of BANCORPSOUTH BANK, is signed to the foregoing instrument, and who is known to me, acknowledged before me on this day that being informed of the contents of the instrument, he/she, as such FVP and with full authority, executed the same voluntarily for and as the act of said bank.

Given under my hand and seal this the 18th day of March, 2021.

[Signature]
Notary Public
My Commission Expires: 3/6/24

MATTHEW R. HARRISON
HARRISON & GAMMONS, P.C.
2430 L & N DRIVE
HUNTSVILLE, ALABAMA 35801
(256) 533-7711
HG



EXHIBIT "A"
("The Lakes")

Lots 1-38, Common Areas A, B, C and D, according to the final plat of The Lakes at The Meadows, recorded in Instrument No. 2020-00065935, Probate Records of Madison County, Alabama.

Filed/Cert: 03/23/2021 01:30:00 PM
Fee Amt: \$38.25 Page 6 of 6
Madison County, AL
FRANK BARGER Probate Judge

File **2021-00024097**